

Short- and Long-Range Plan

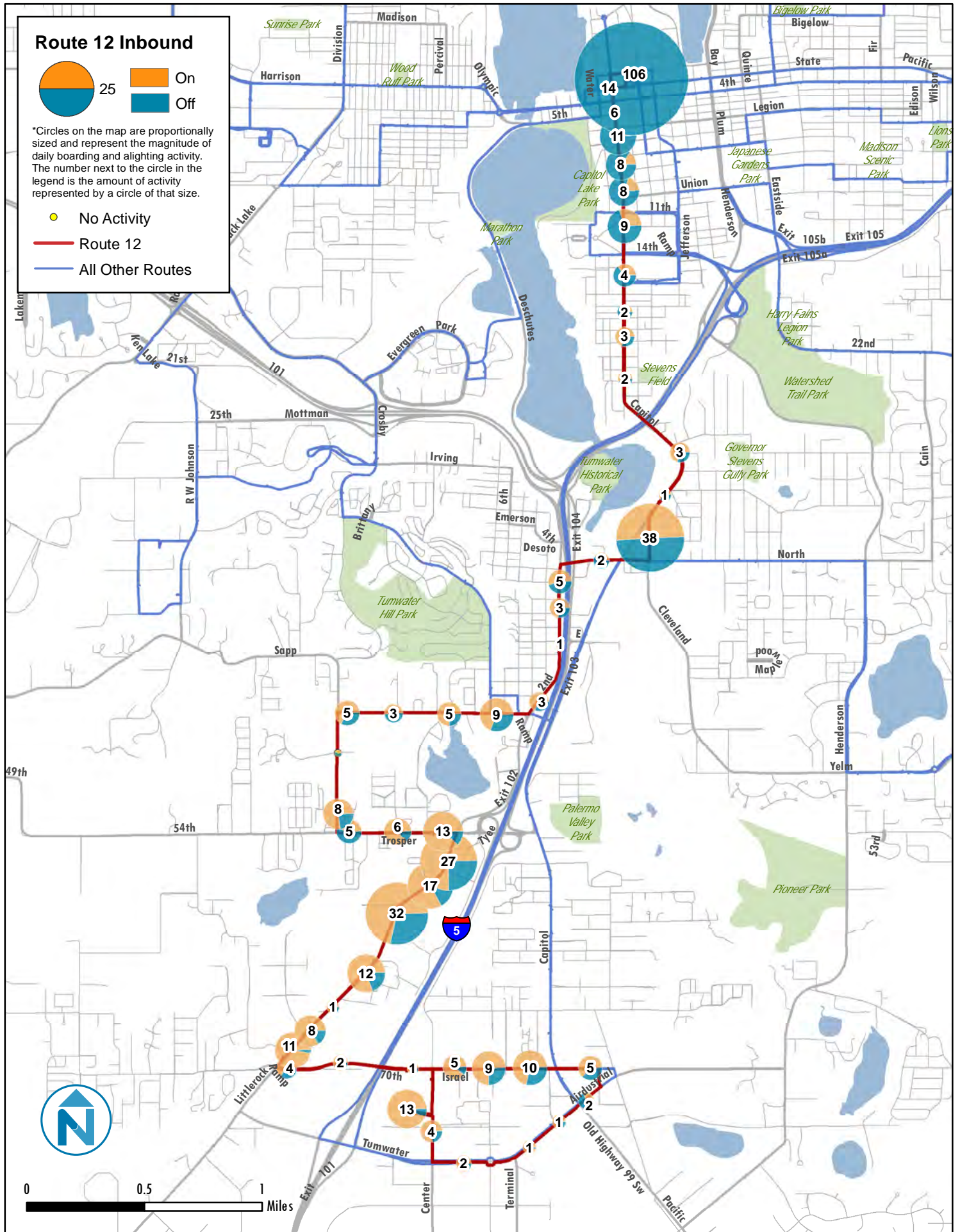
# Appendix B: Route Maps

October 2018

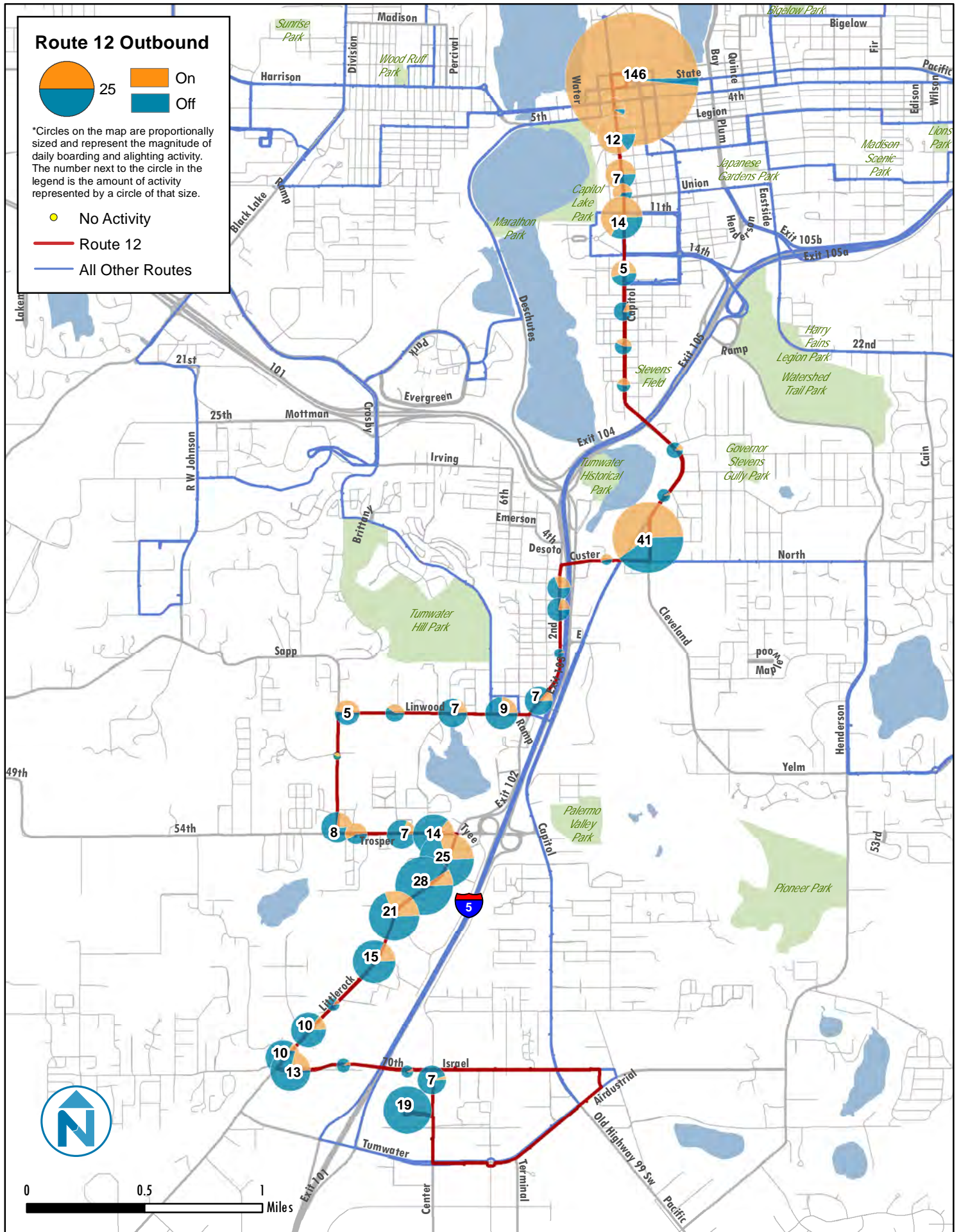




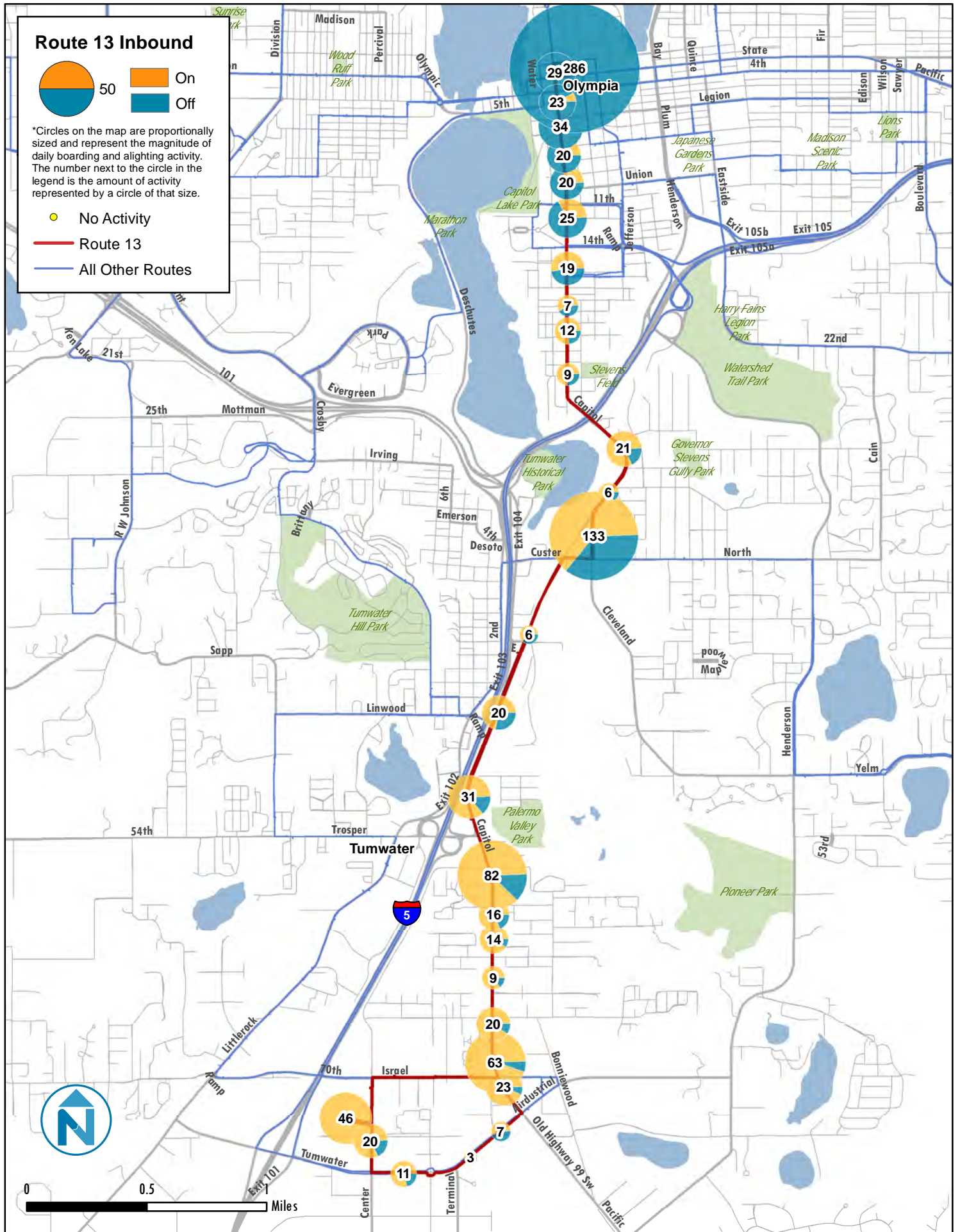
# Route 12 Inbound - Weekday



# Route 12 Outbound - Weekday



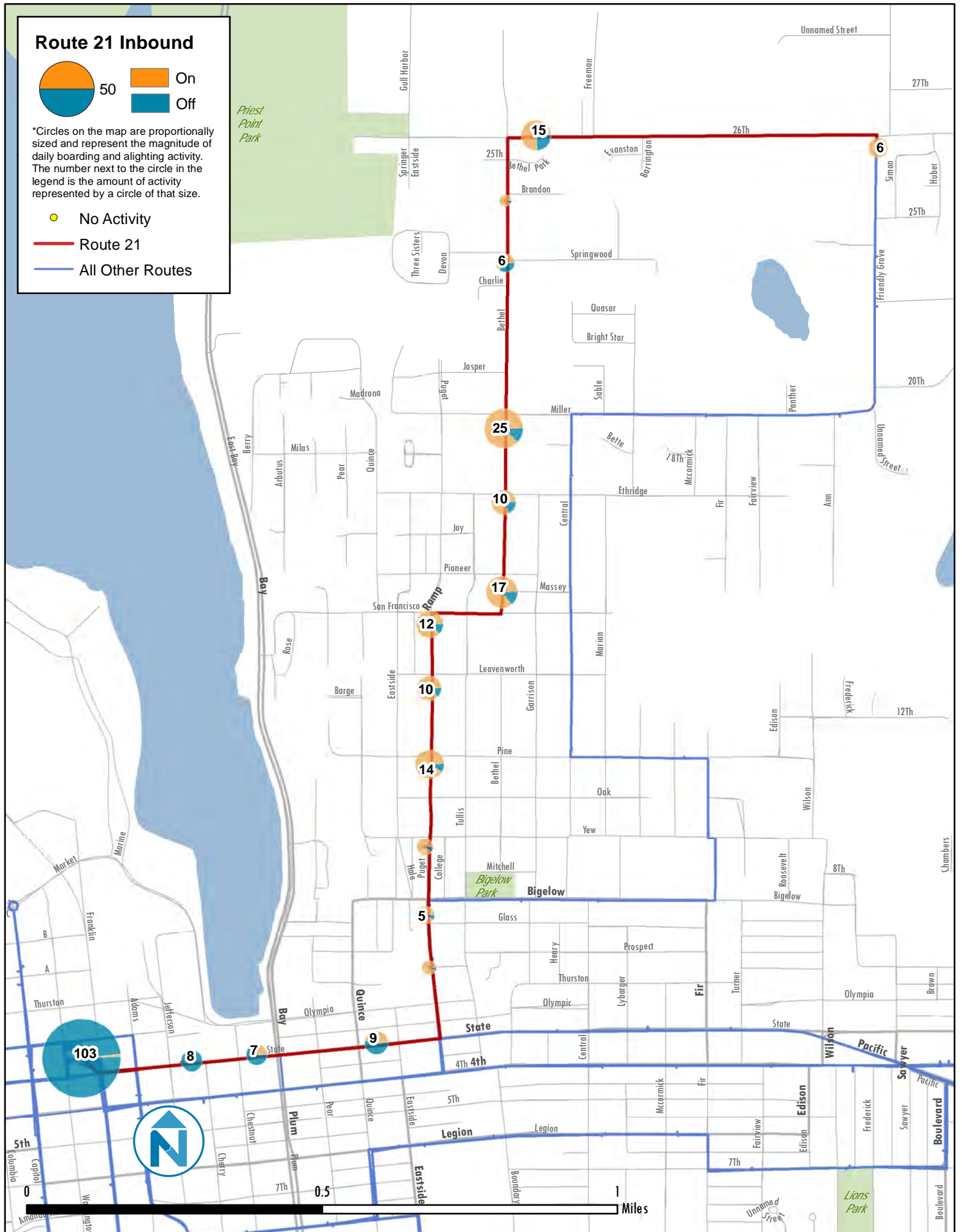
# Route 13 Inbound - Weekday



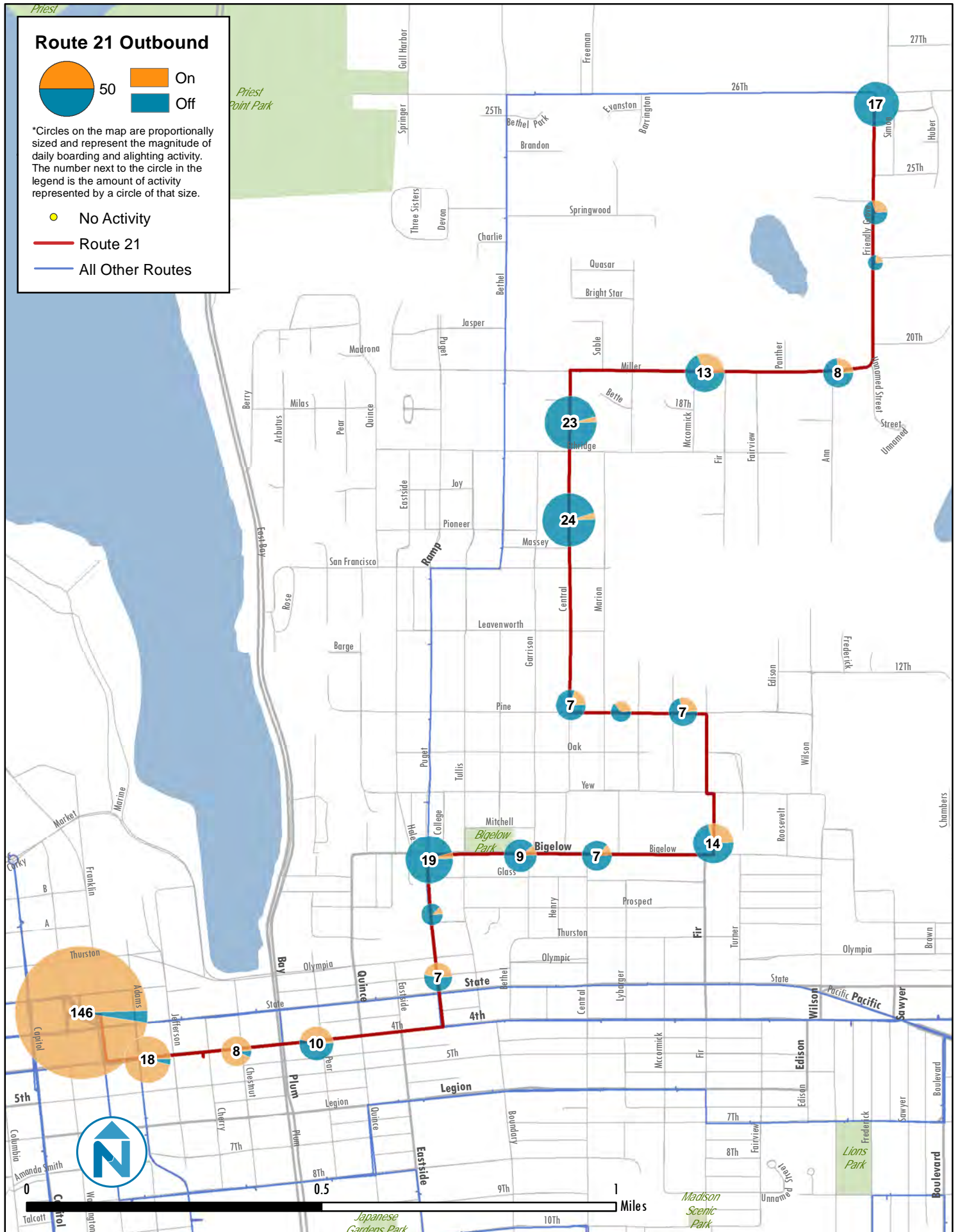
# Route 13 Outbound - Weekday



# Route 21 Inbound - Weekday

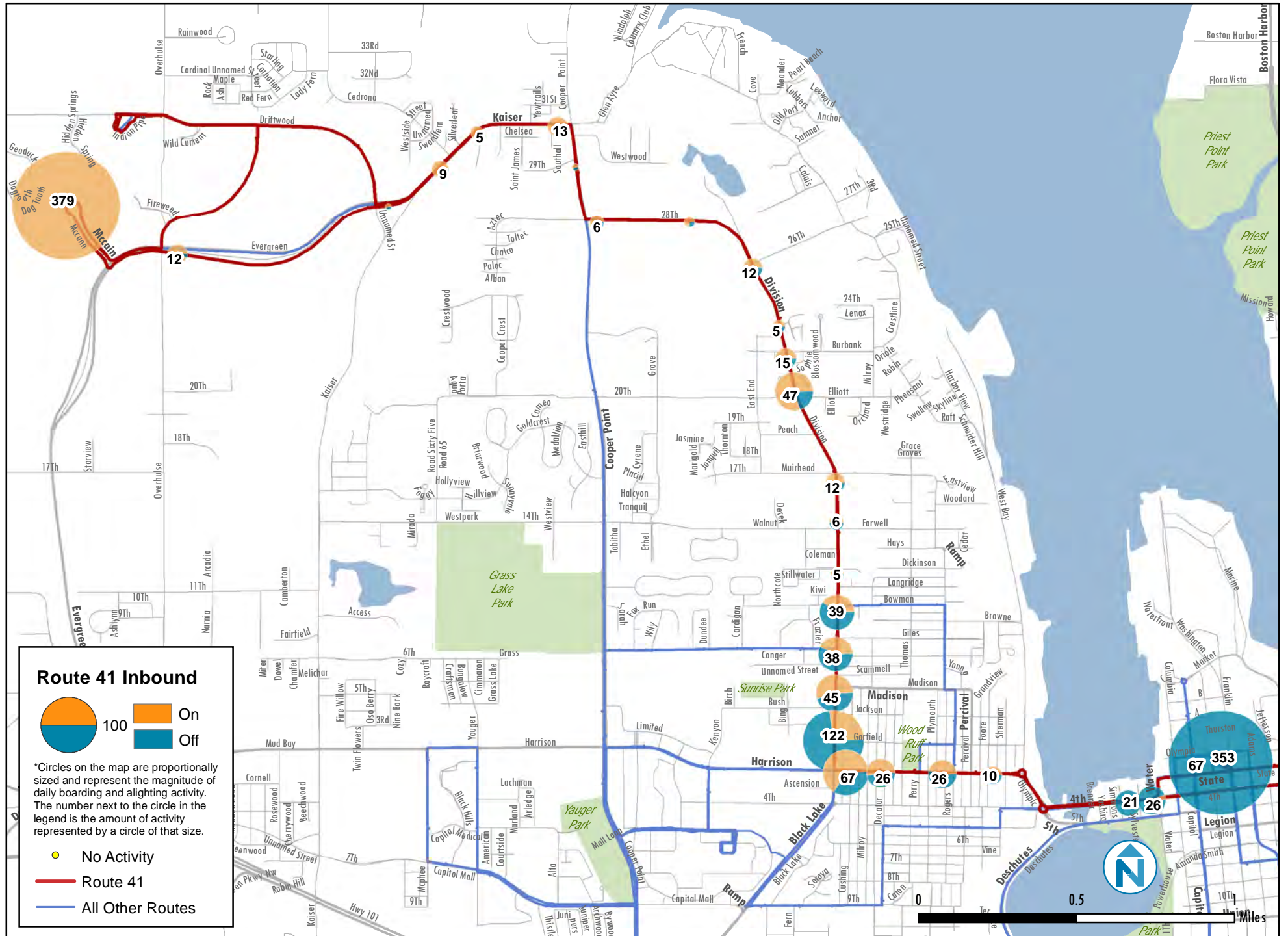


# Route 21 Outbound - Weekday

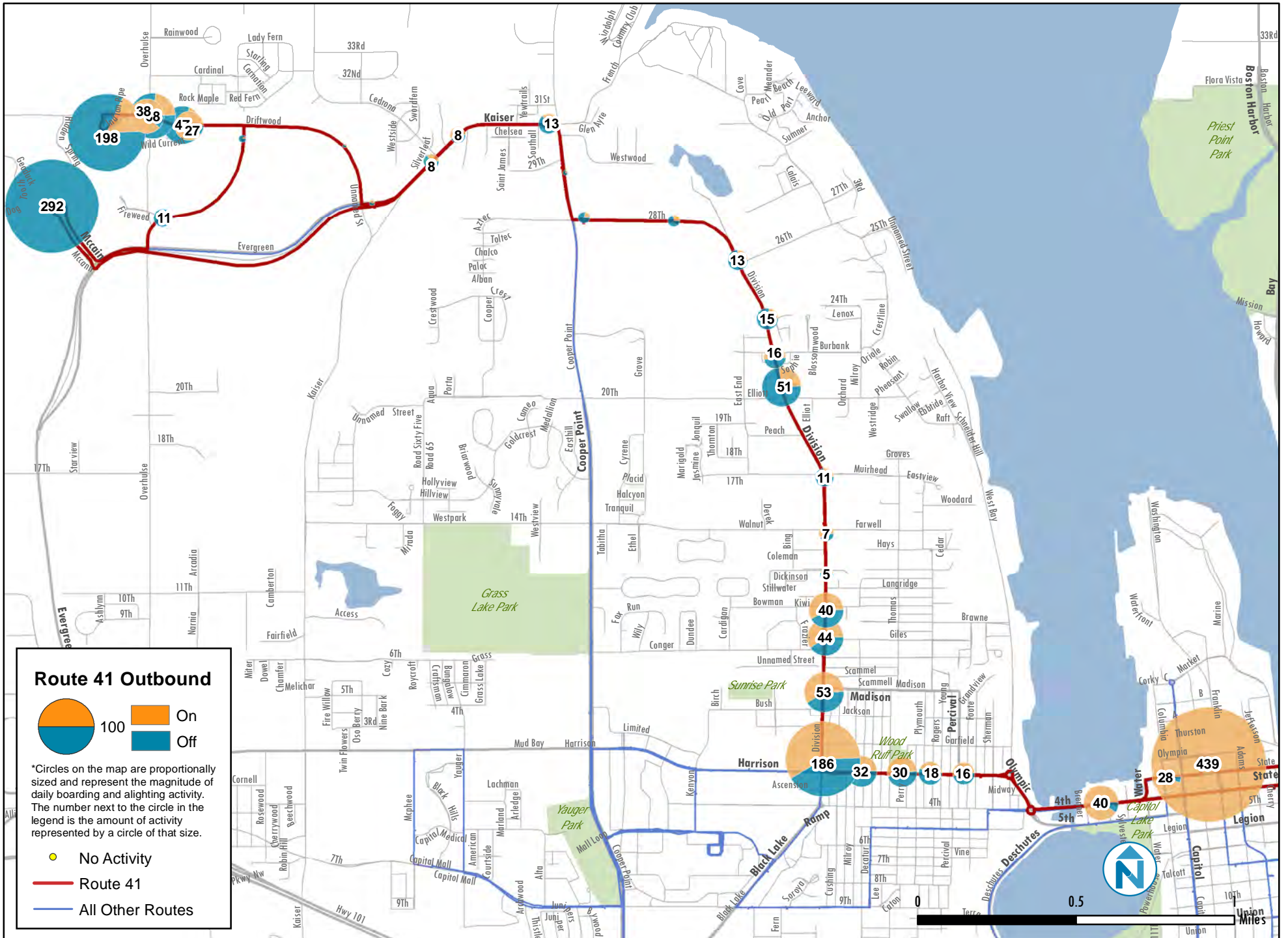




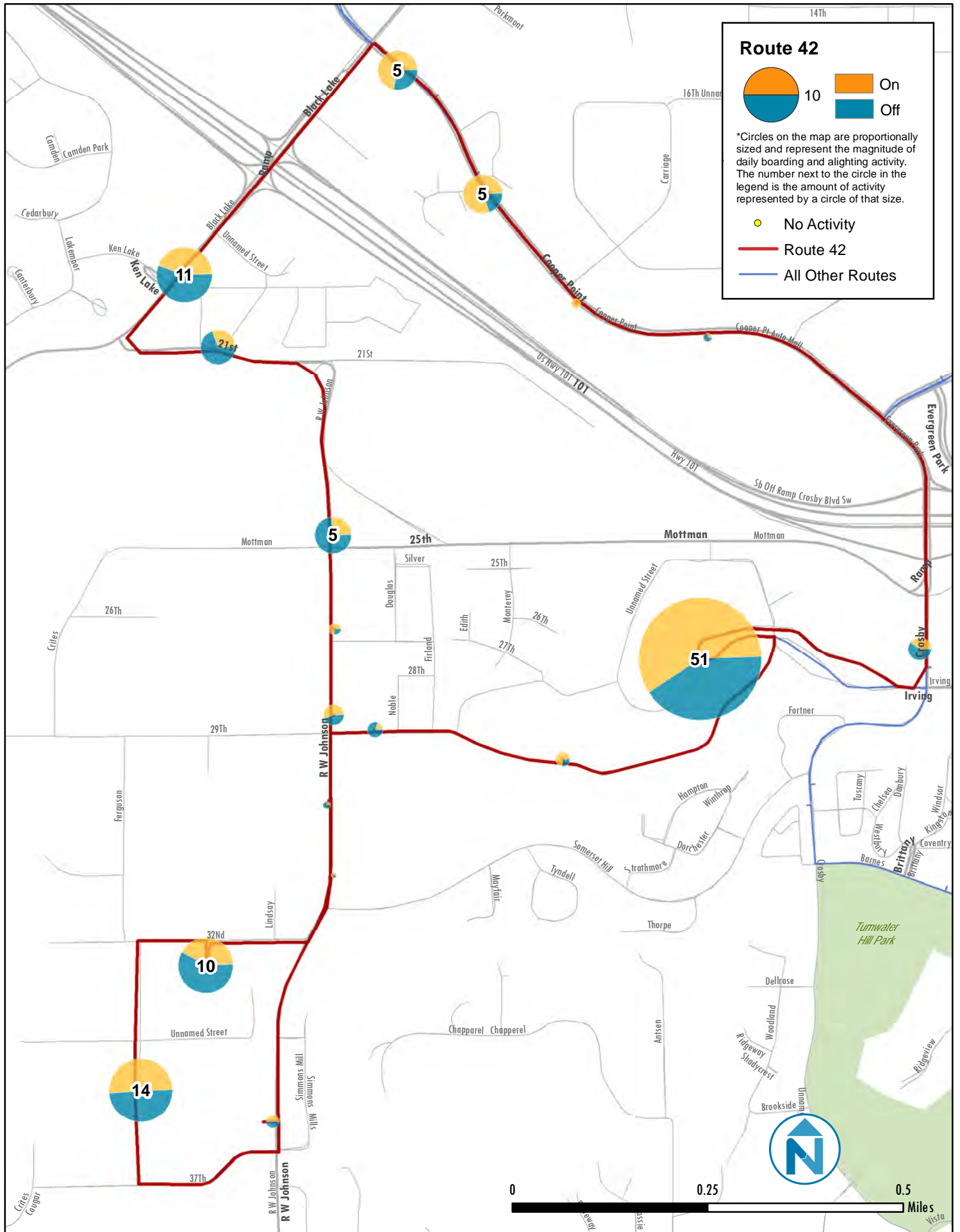
# Route 41 Inbound - Weekday



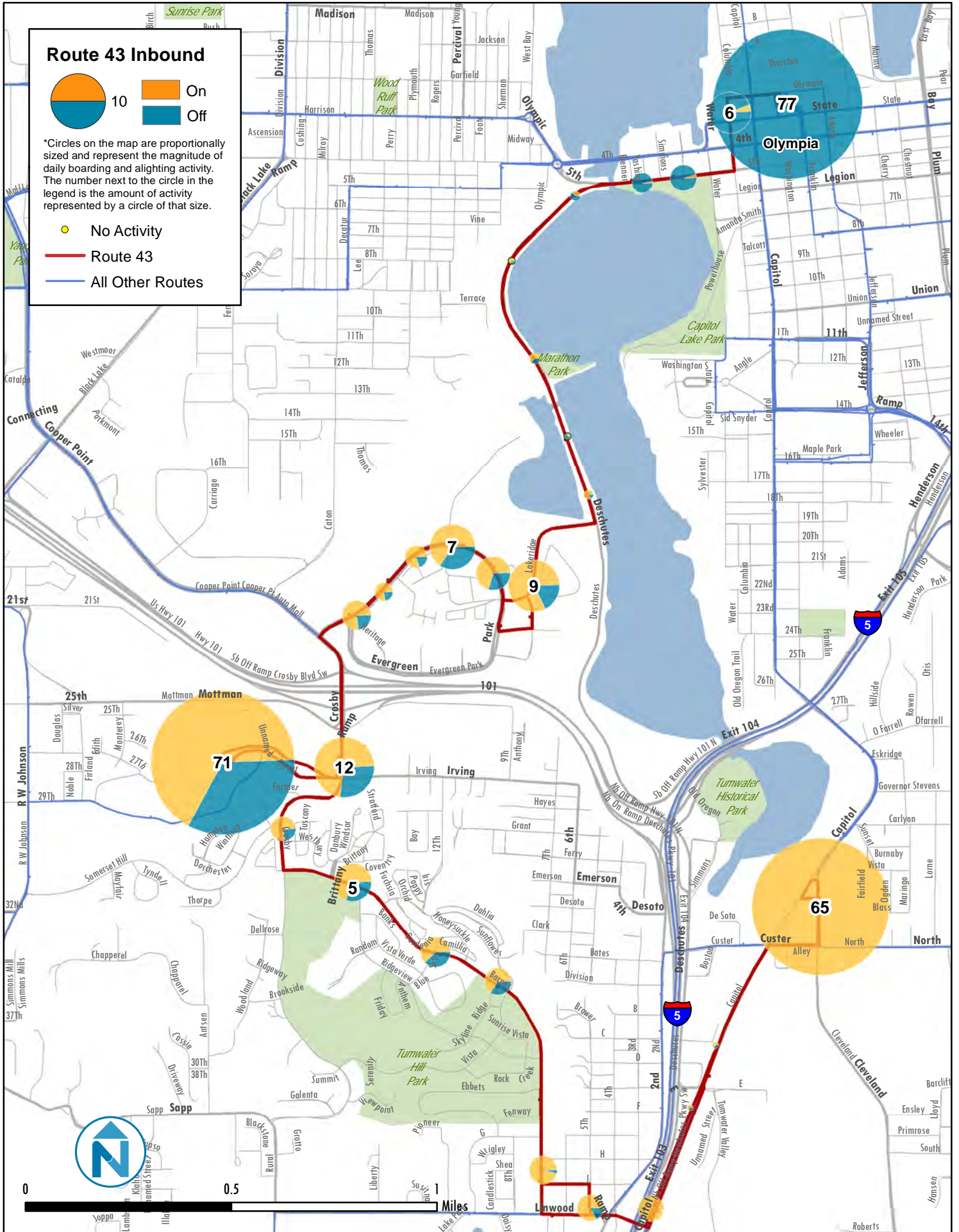
# Route 41 Outbound - Weekday



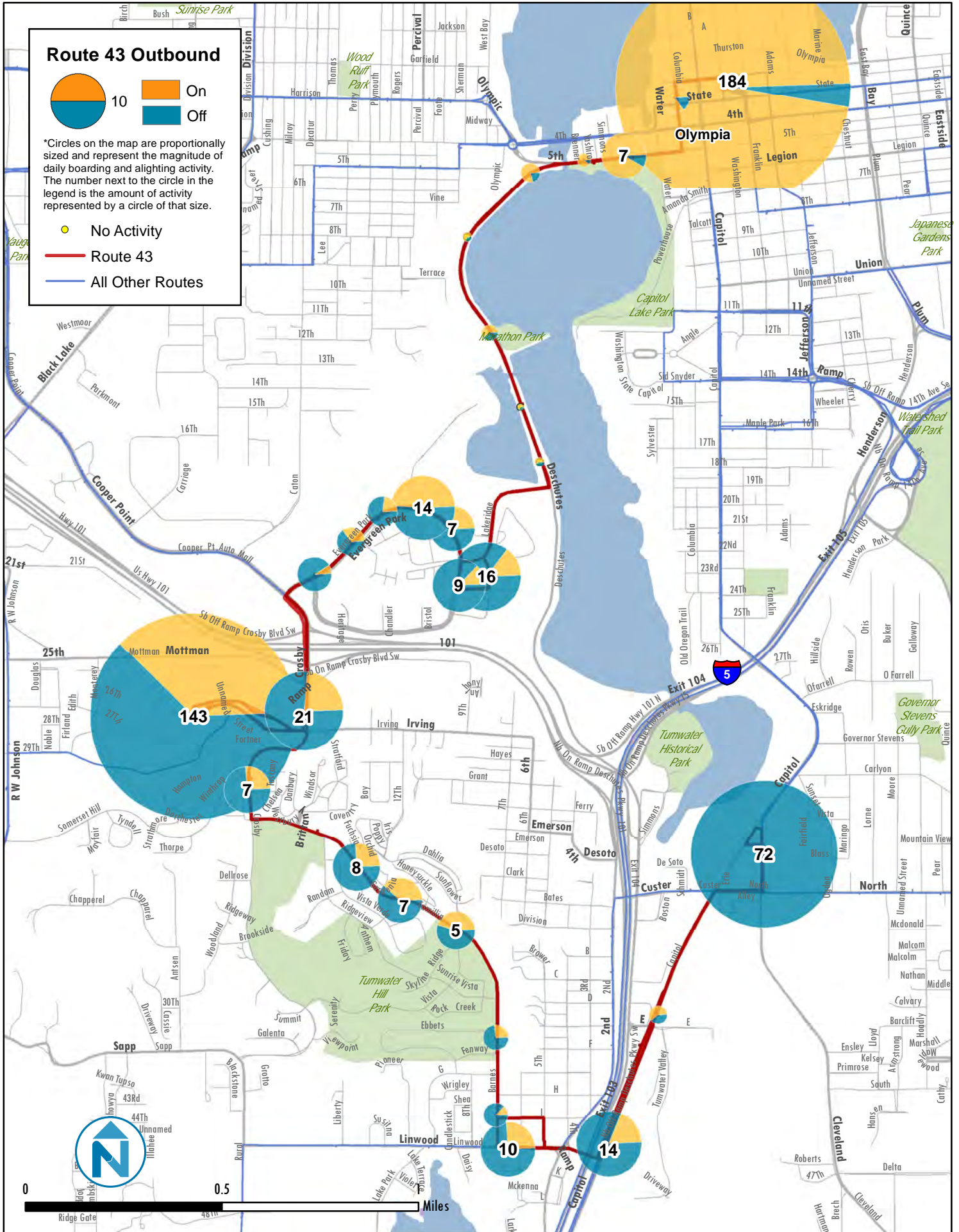
# Route 42 - Weekday



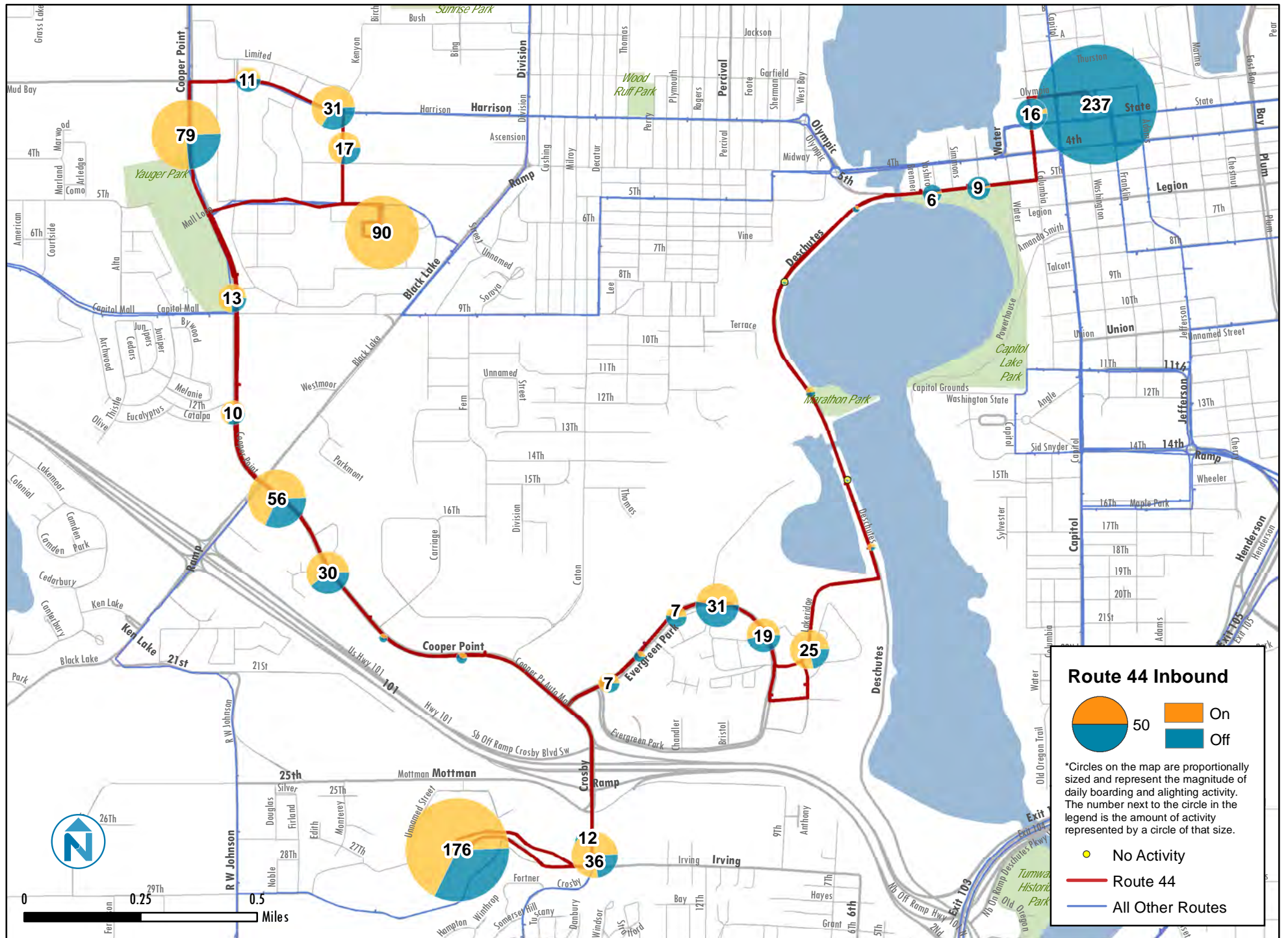
# Route 43 Inbound - Weekday



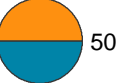
# Route 43 Outbound - Weekday





Route 44 Inbound - Weekday






**Route 44 Inbound**

 50

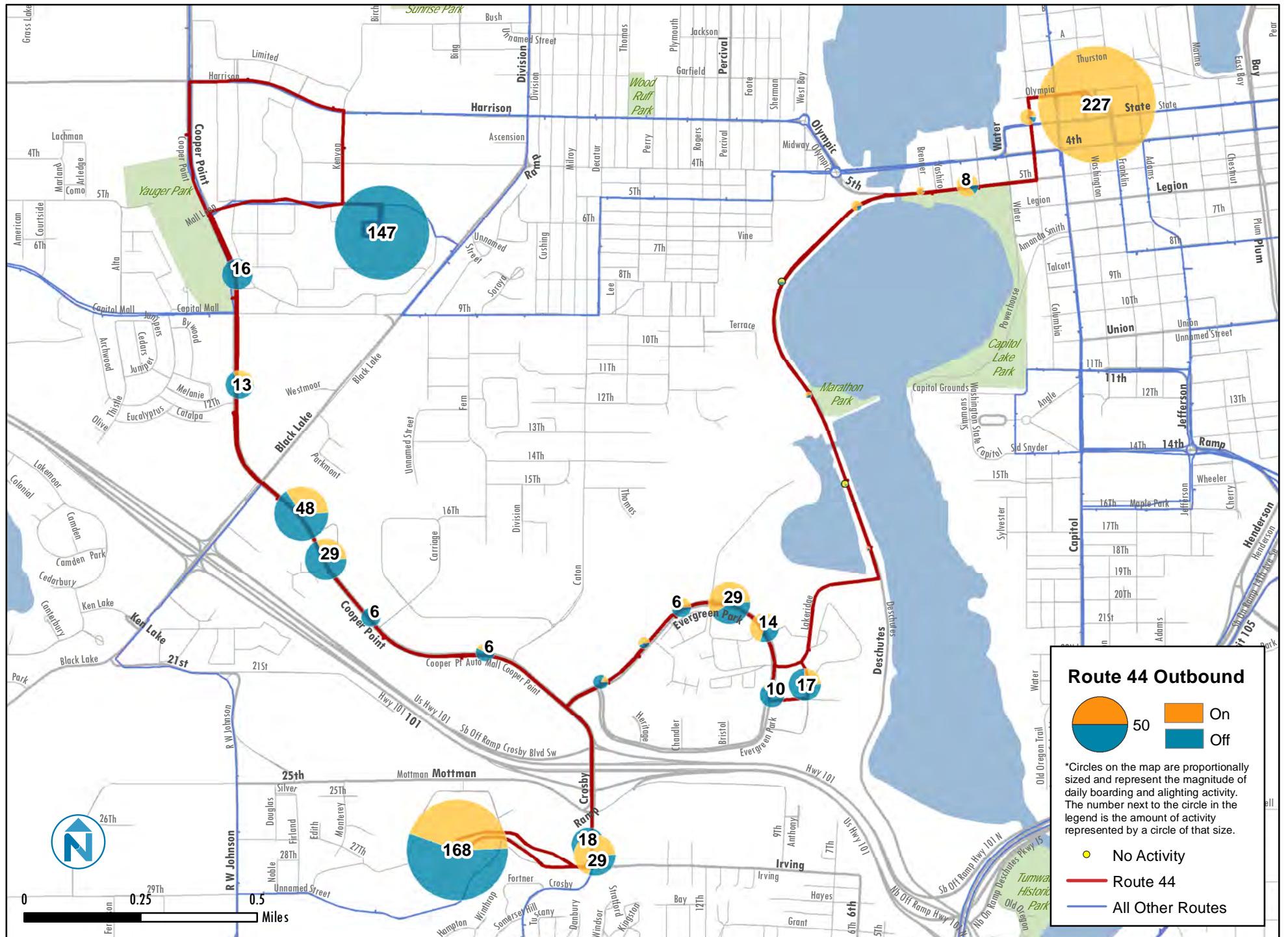
 On

 Off

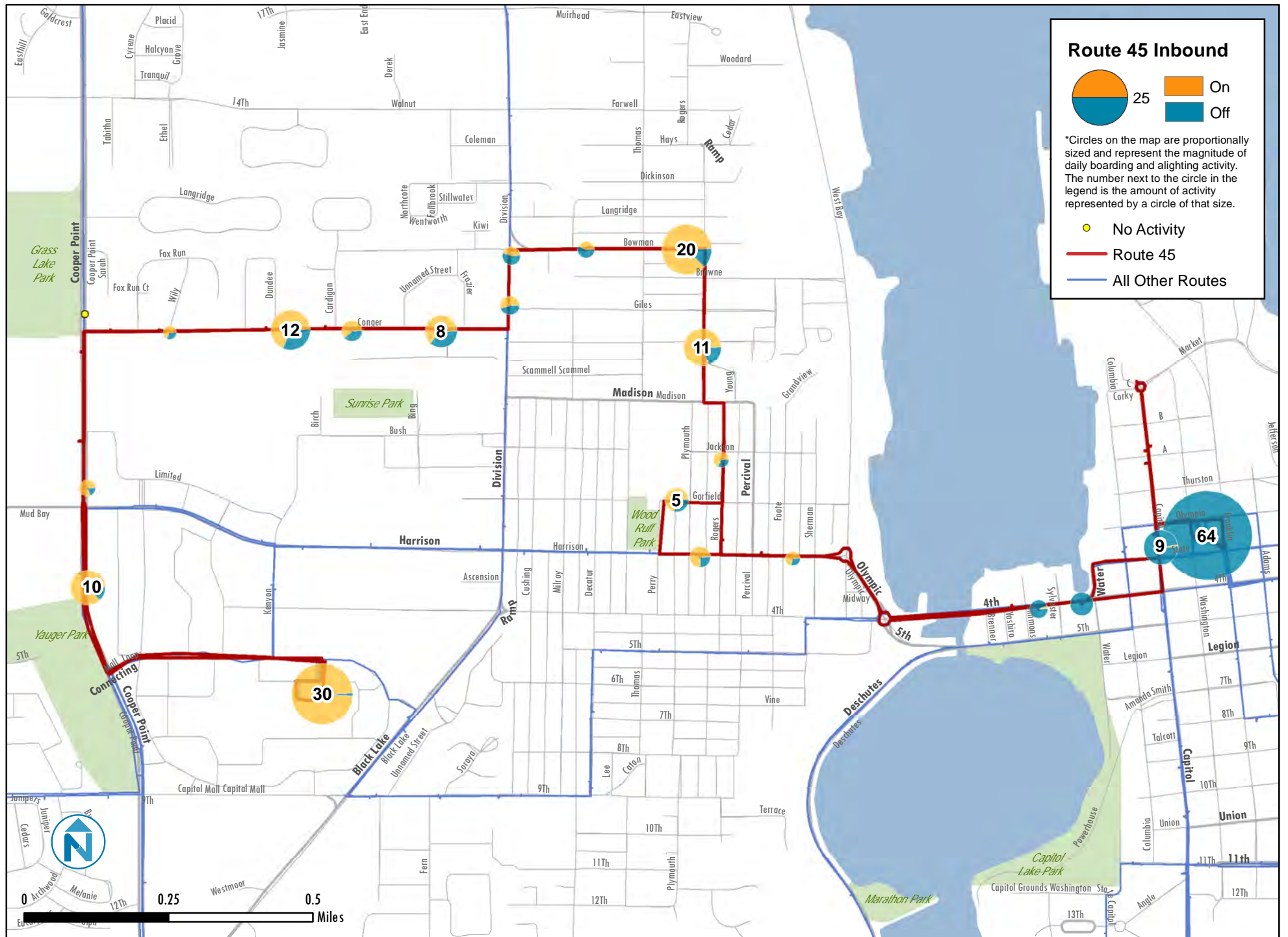
\*Circles on the map are proportionally sized and represent the magnitude of daily boarding and alighting activity. The number next to the circle in the legend is the amount of activity represented by a circle of that size.

-  No Activity
-  Route 44
-  All Other Routes

# Route 44 Outbound - Weekday

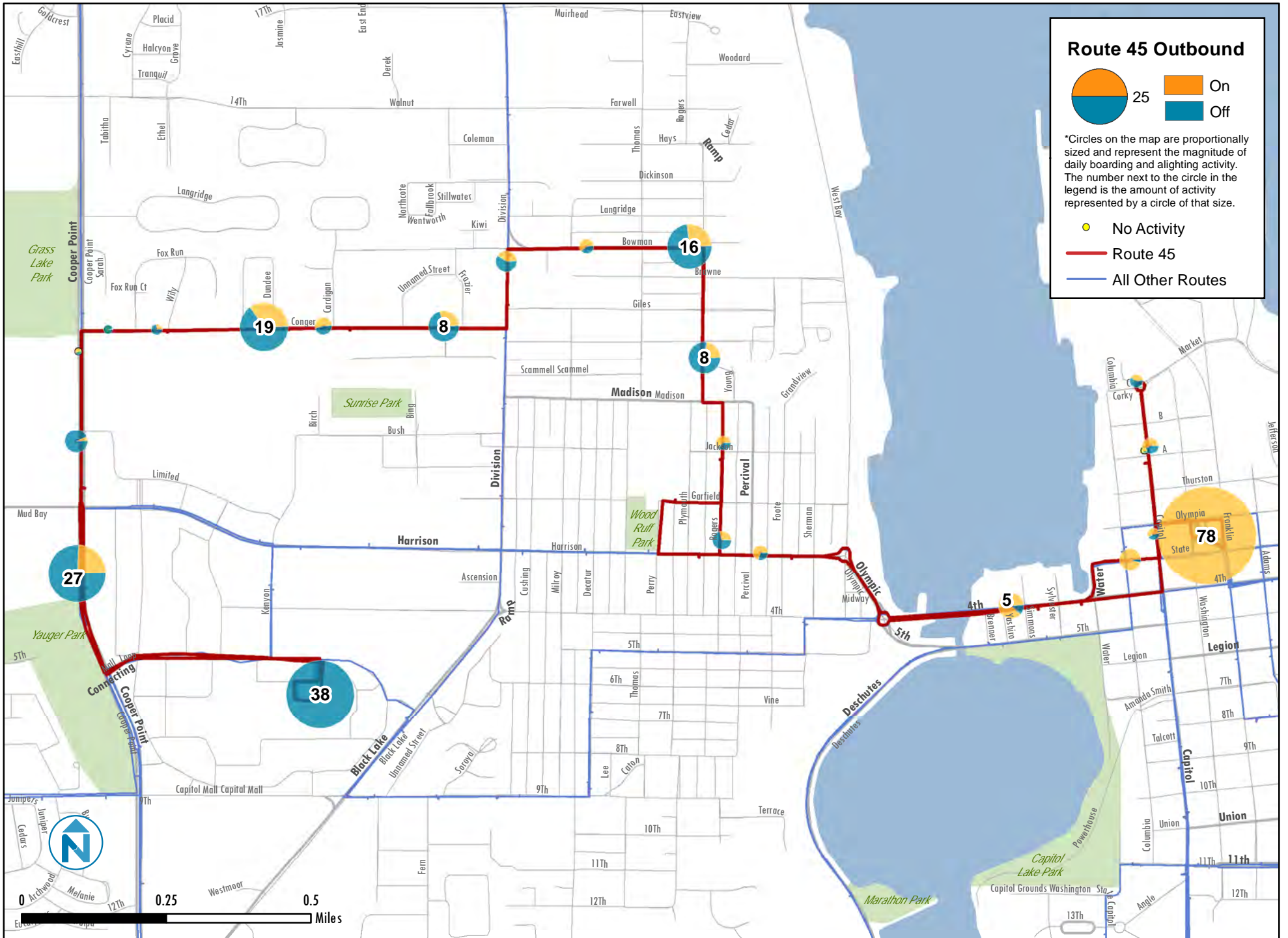


# Route 45 Inbound - Weekday

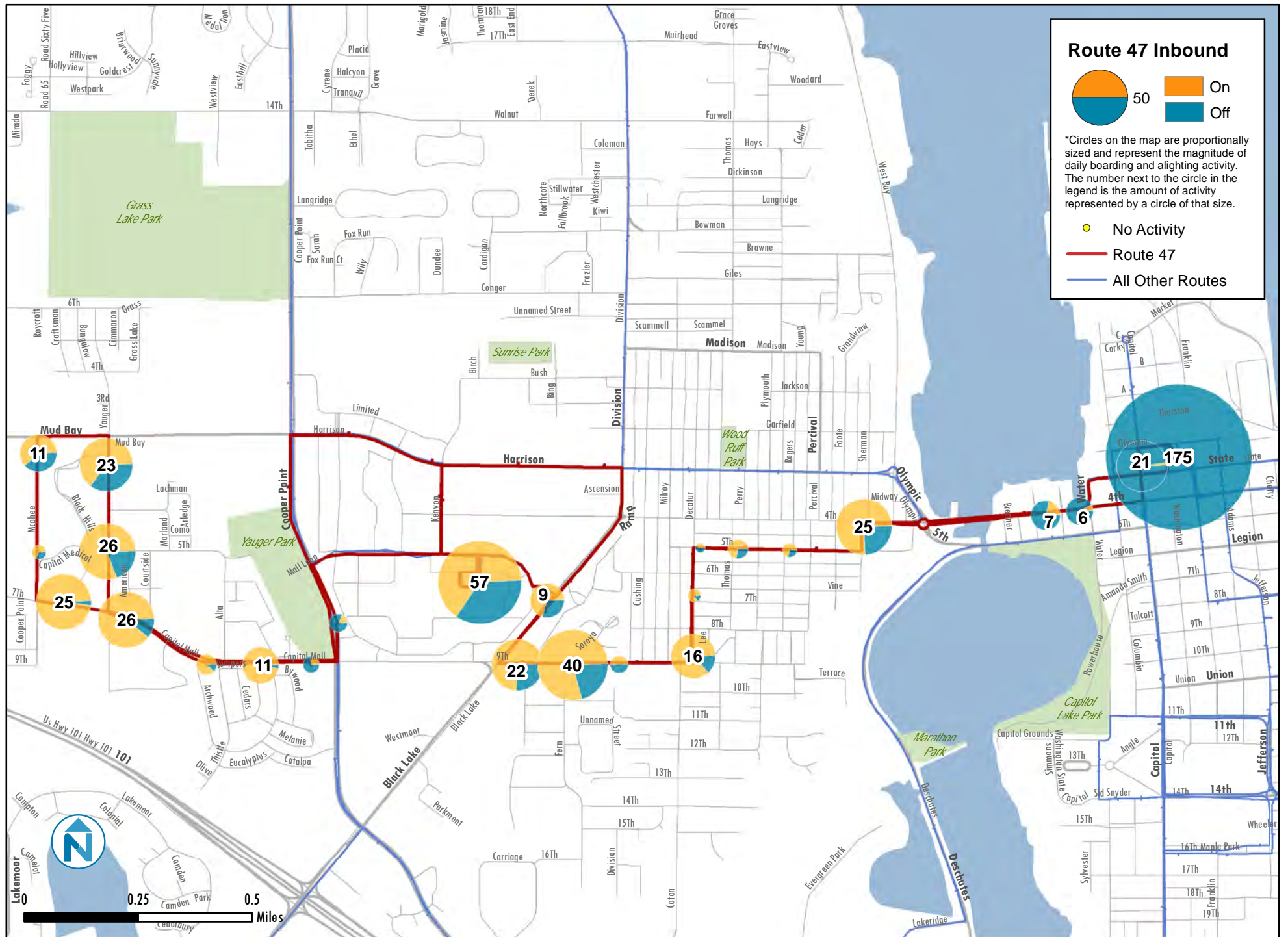




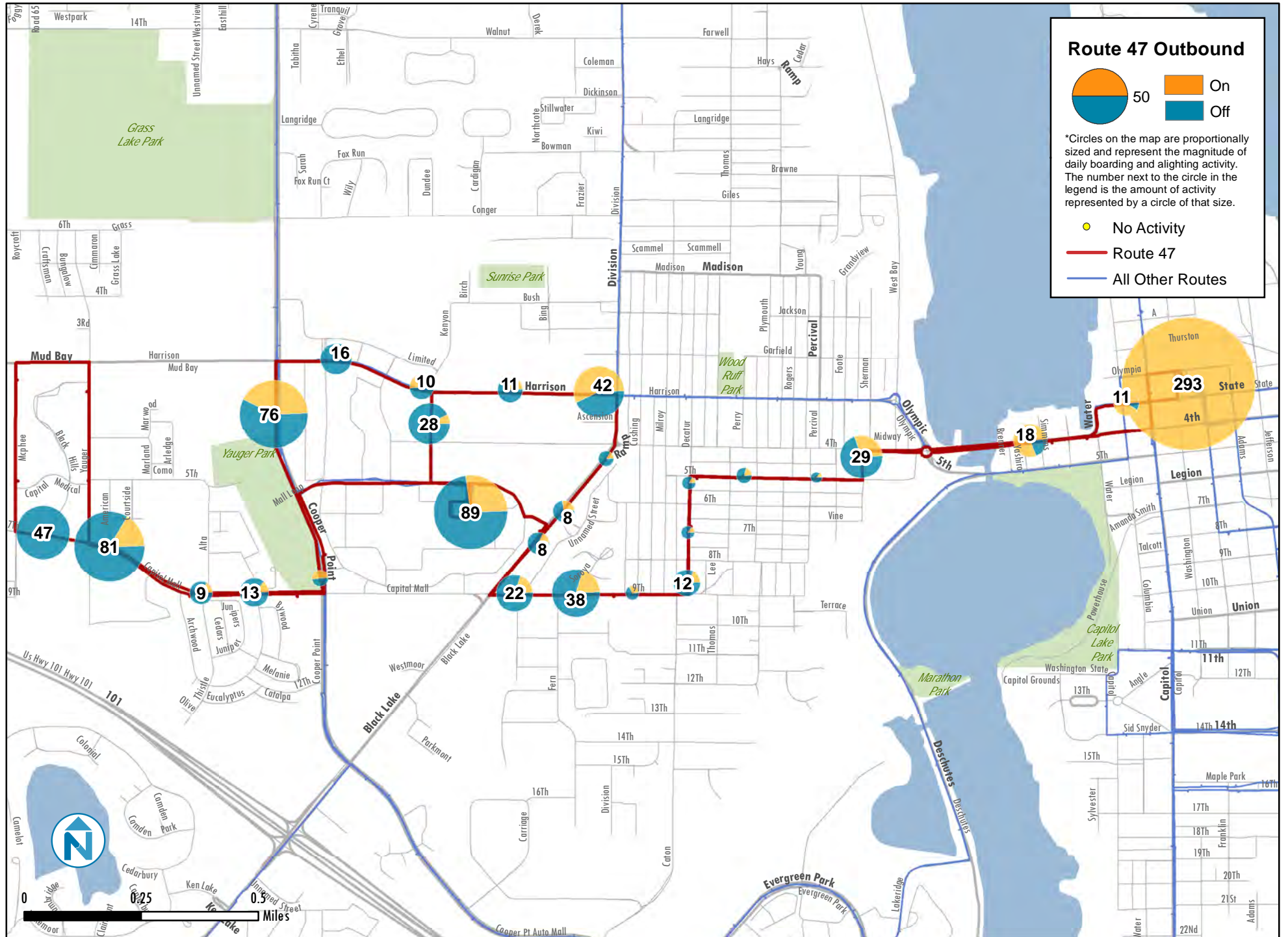
# Route 45 Outbound - Weekday



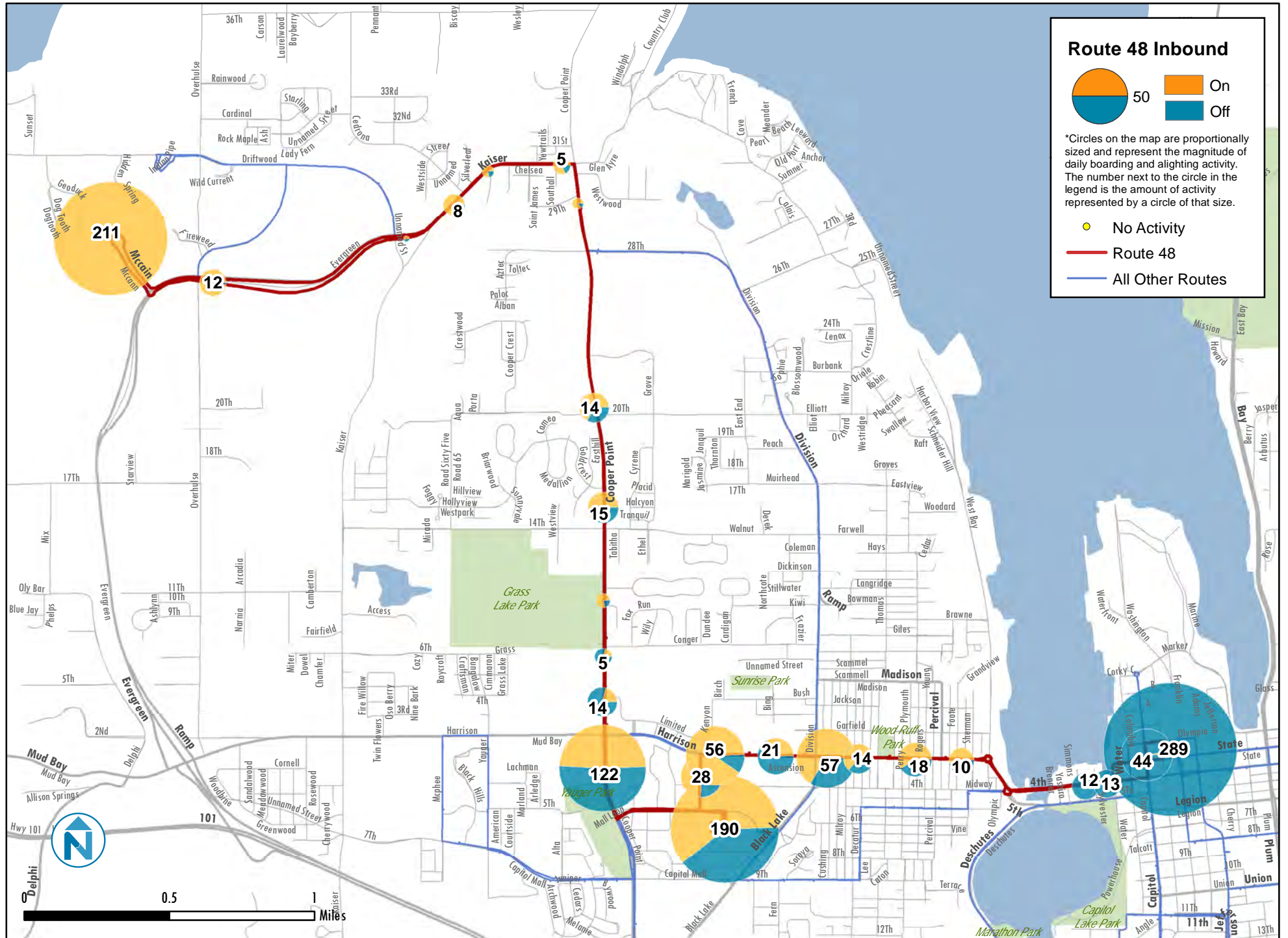
# Route 47 Inbound - Weekday



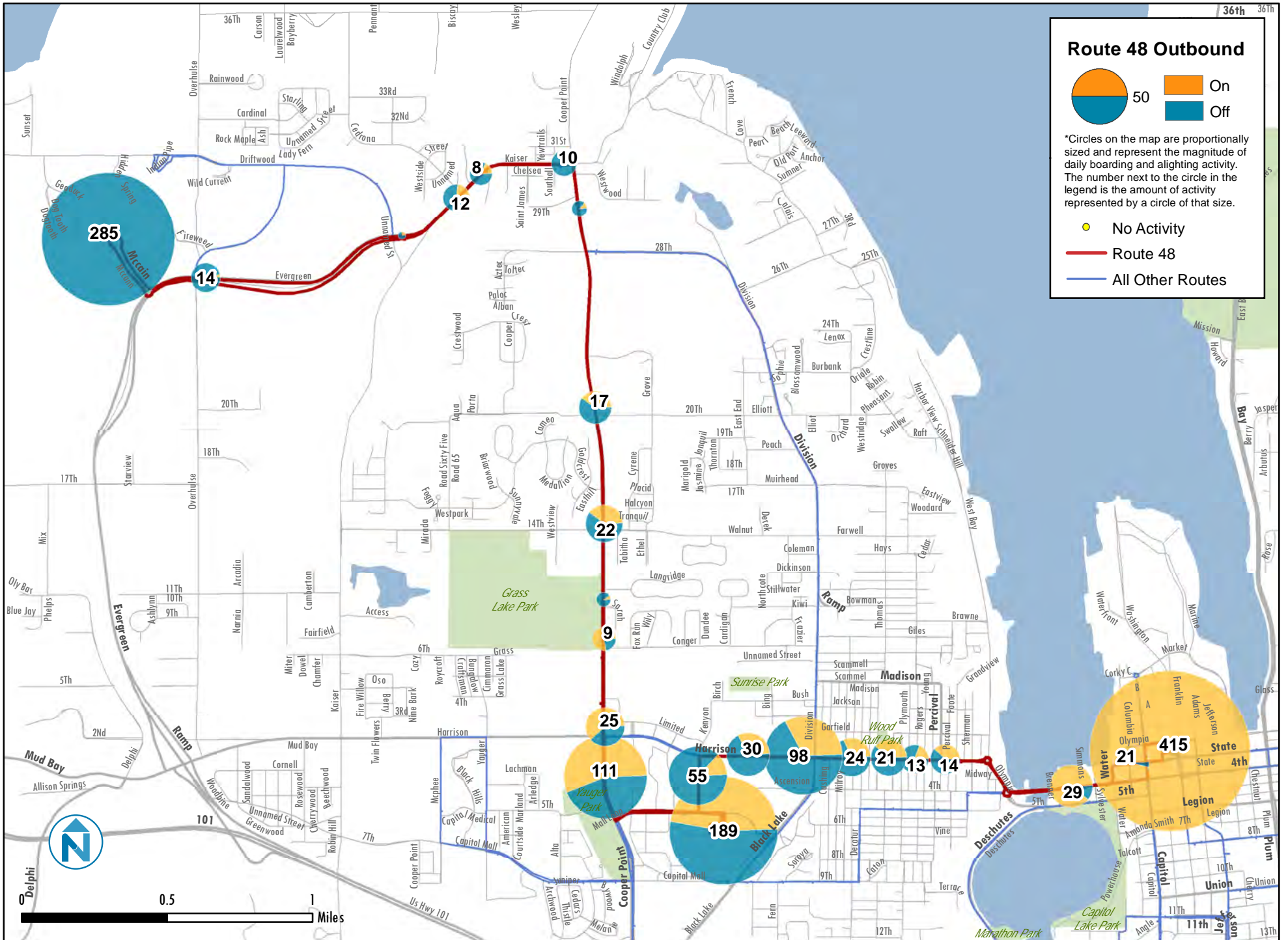
# Route 47 Outbound - Weekday



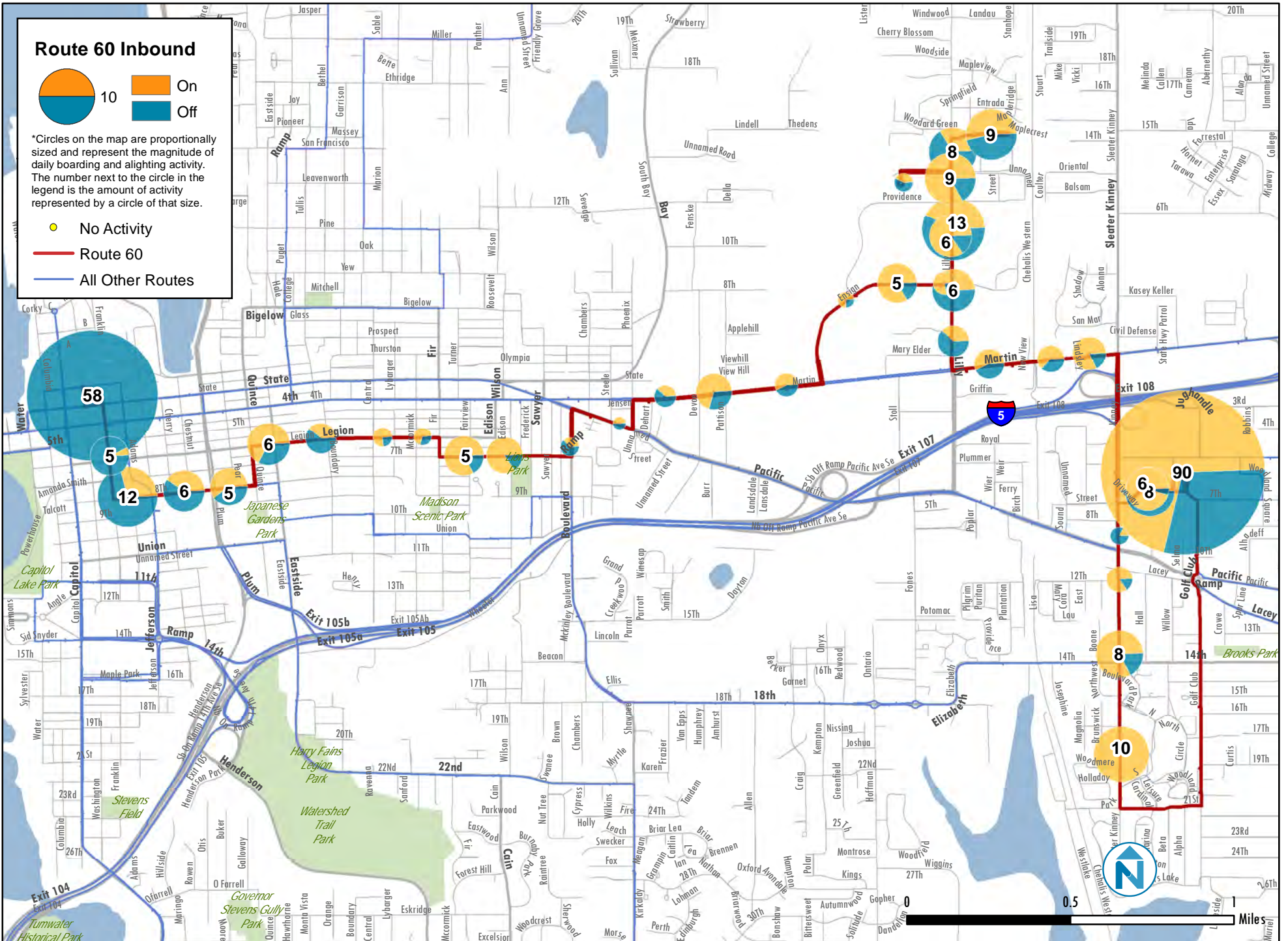
# Route 48 Inbound - Weekday



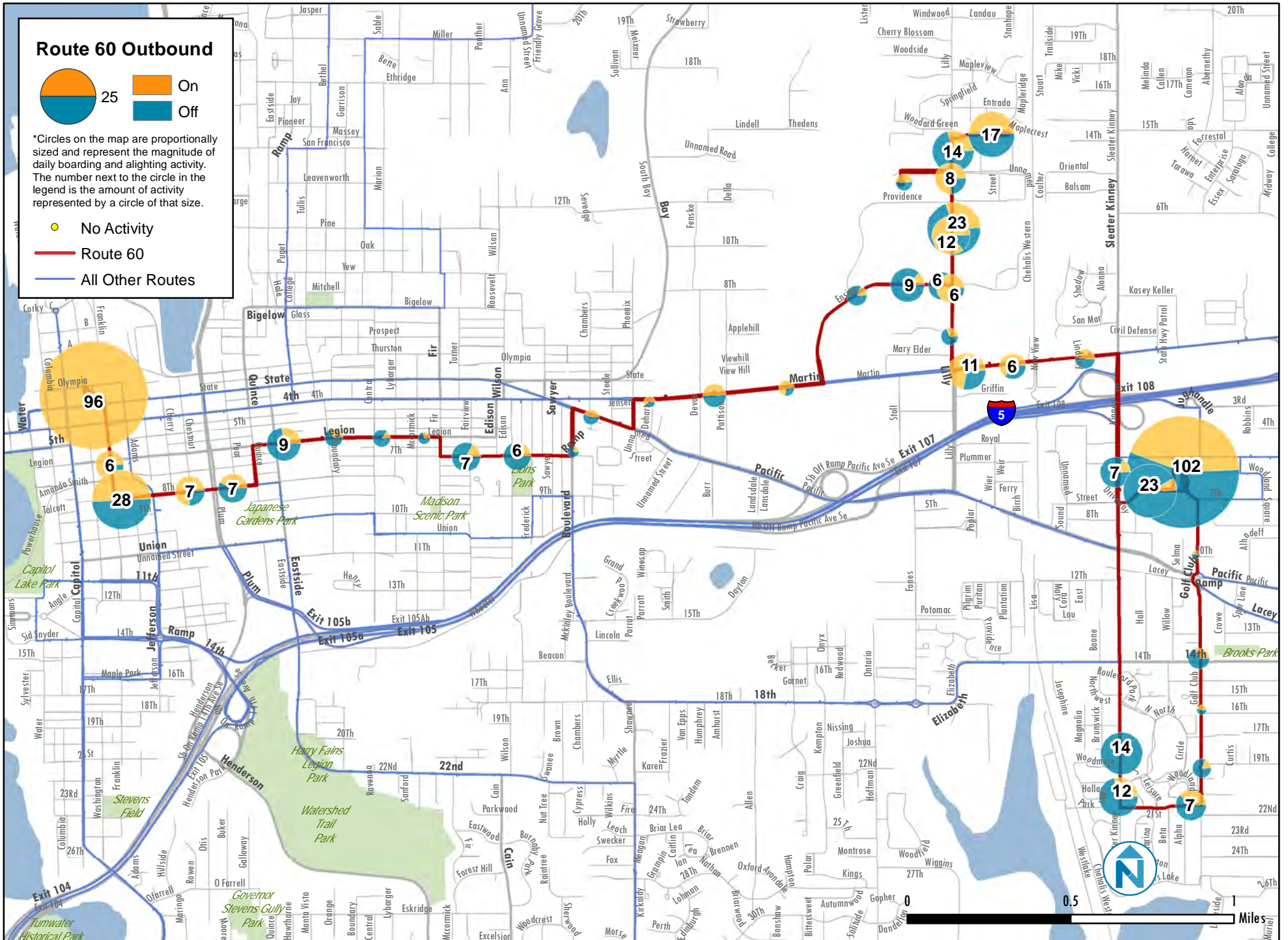
# Route 48 Outbound - Weekday



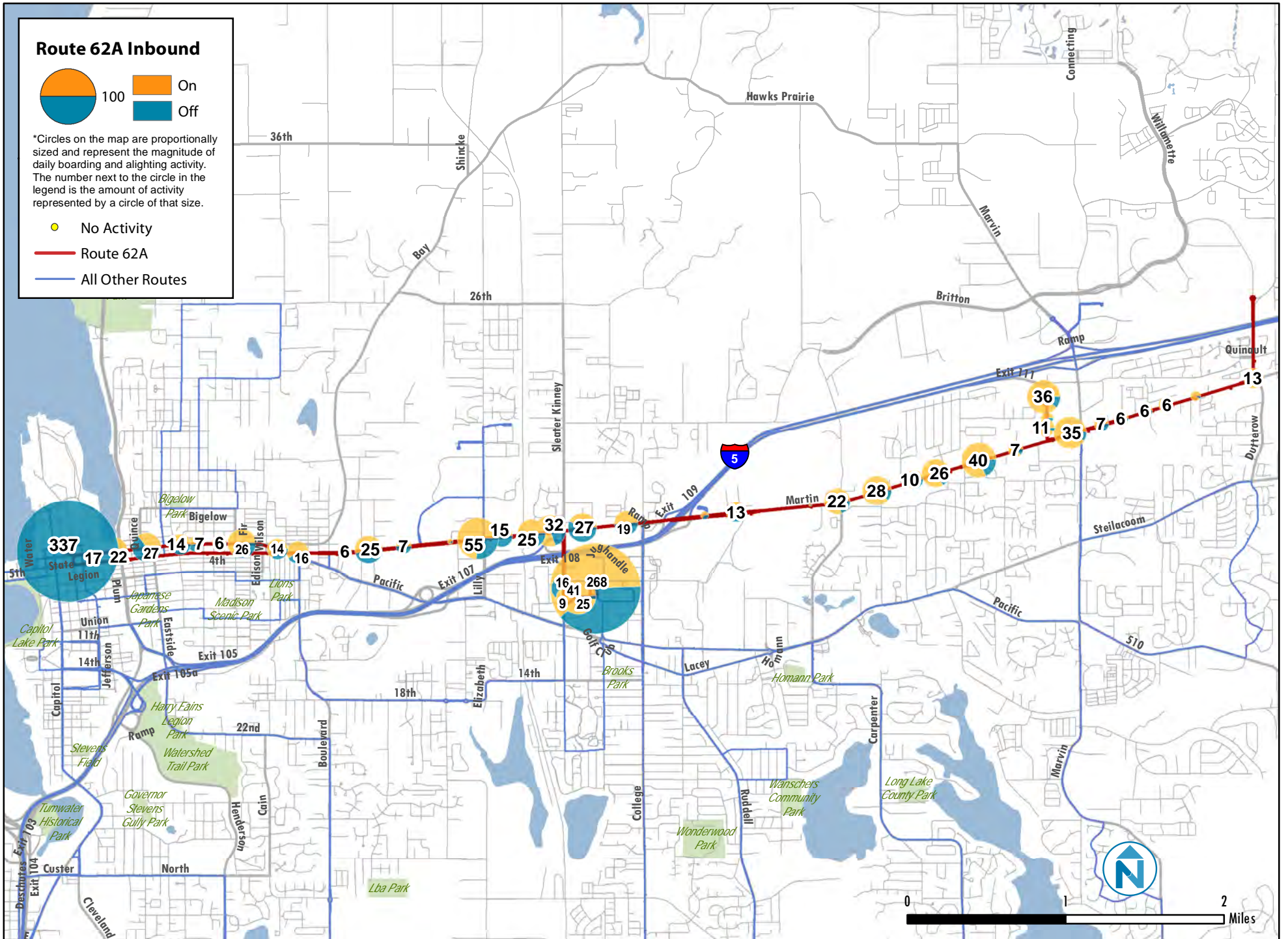
# Route 60 Inbound - Weekday



# Route 60 Outbound - Weekday

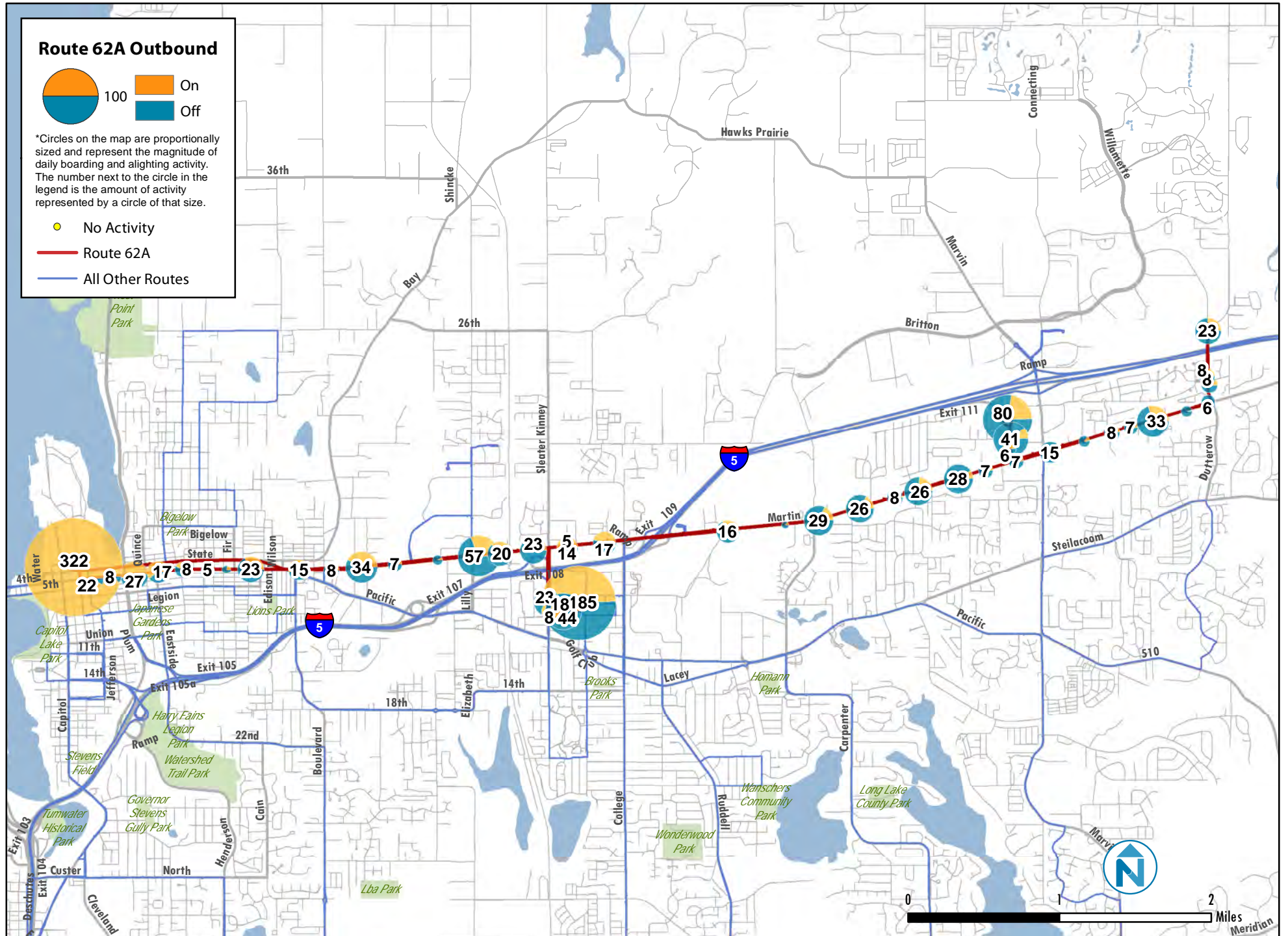


Route 62A Inbound - Weekday

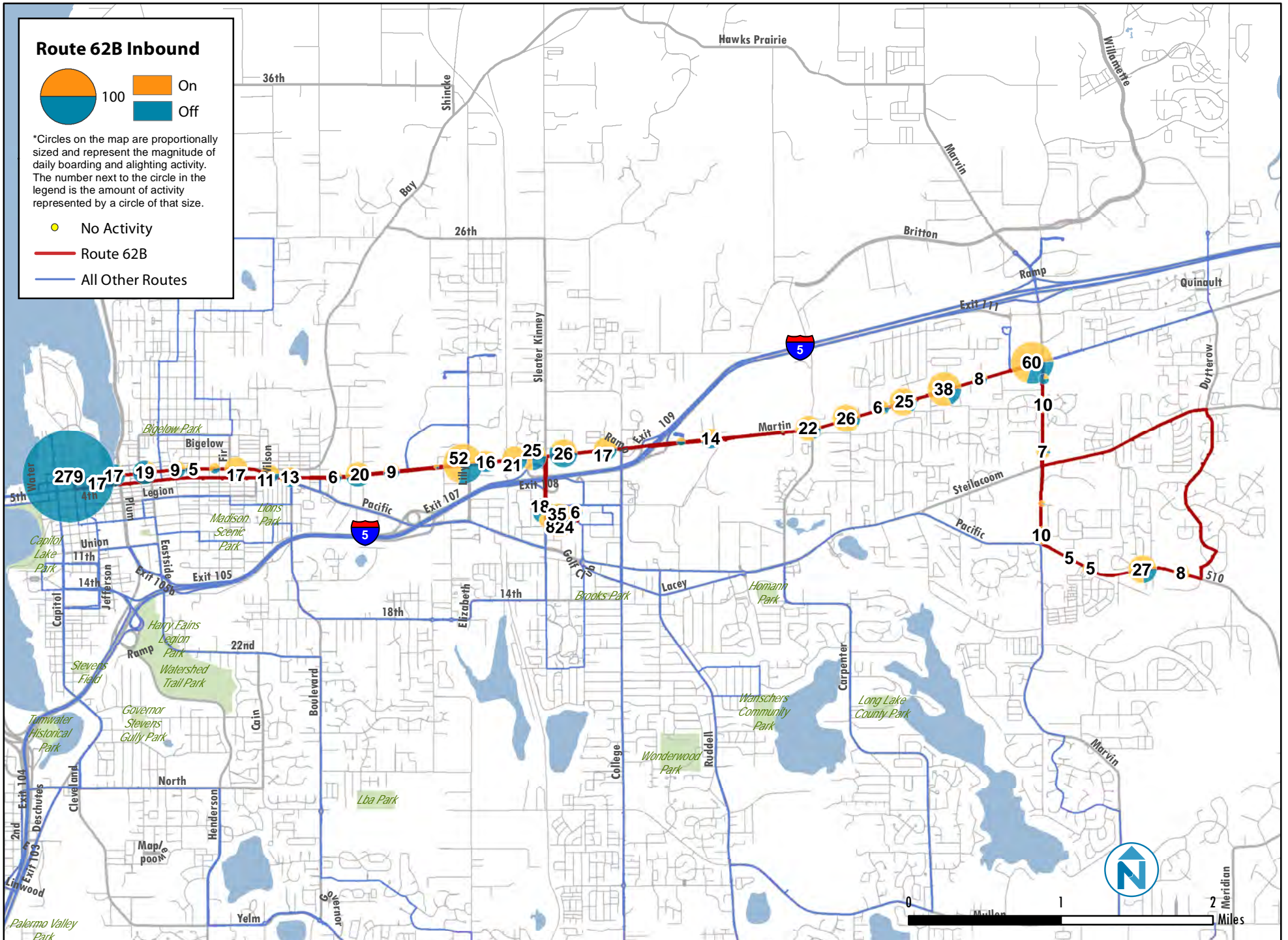




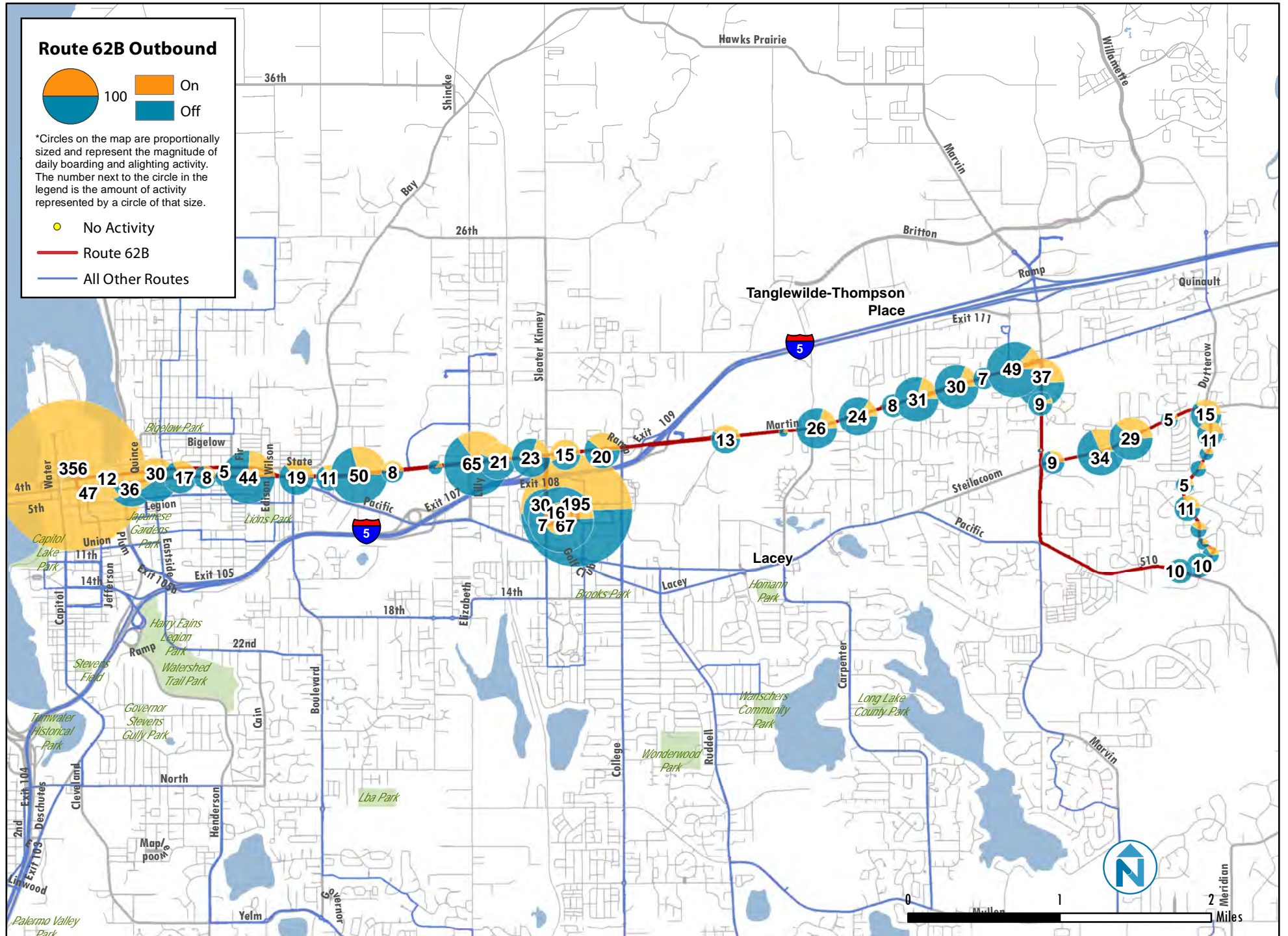
# Route 62A Outbound - Weekday



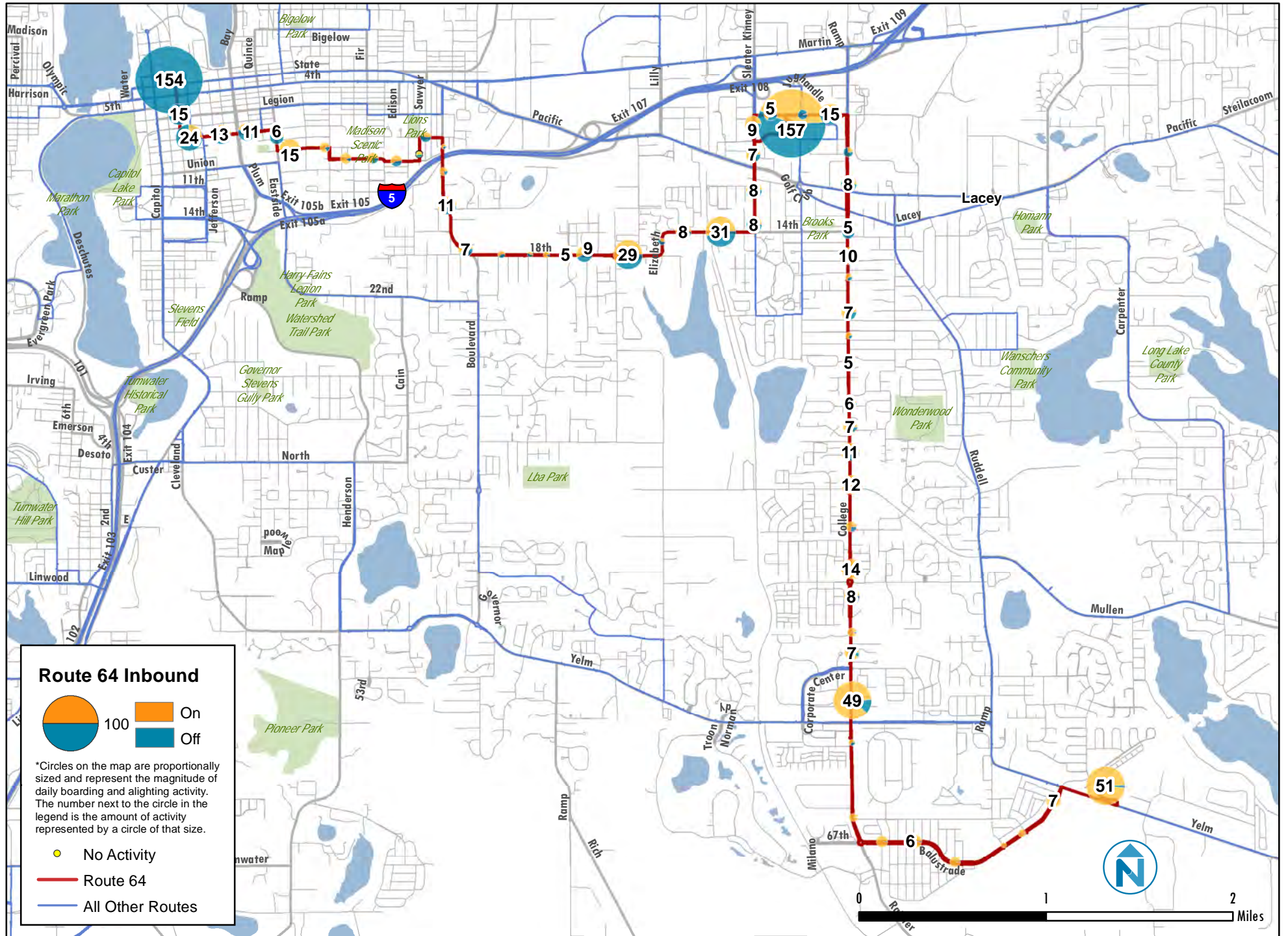
Route 62B Inbound - Weekday



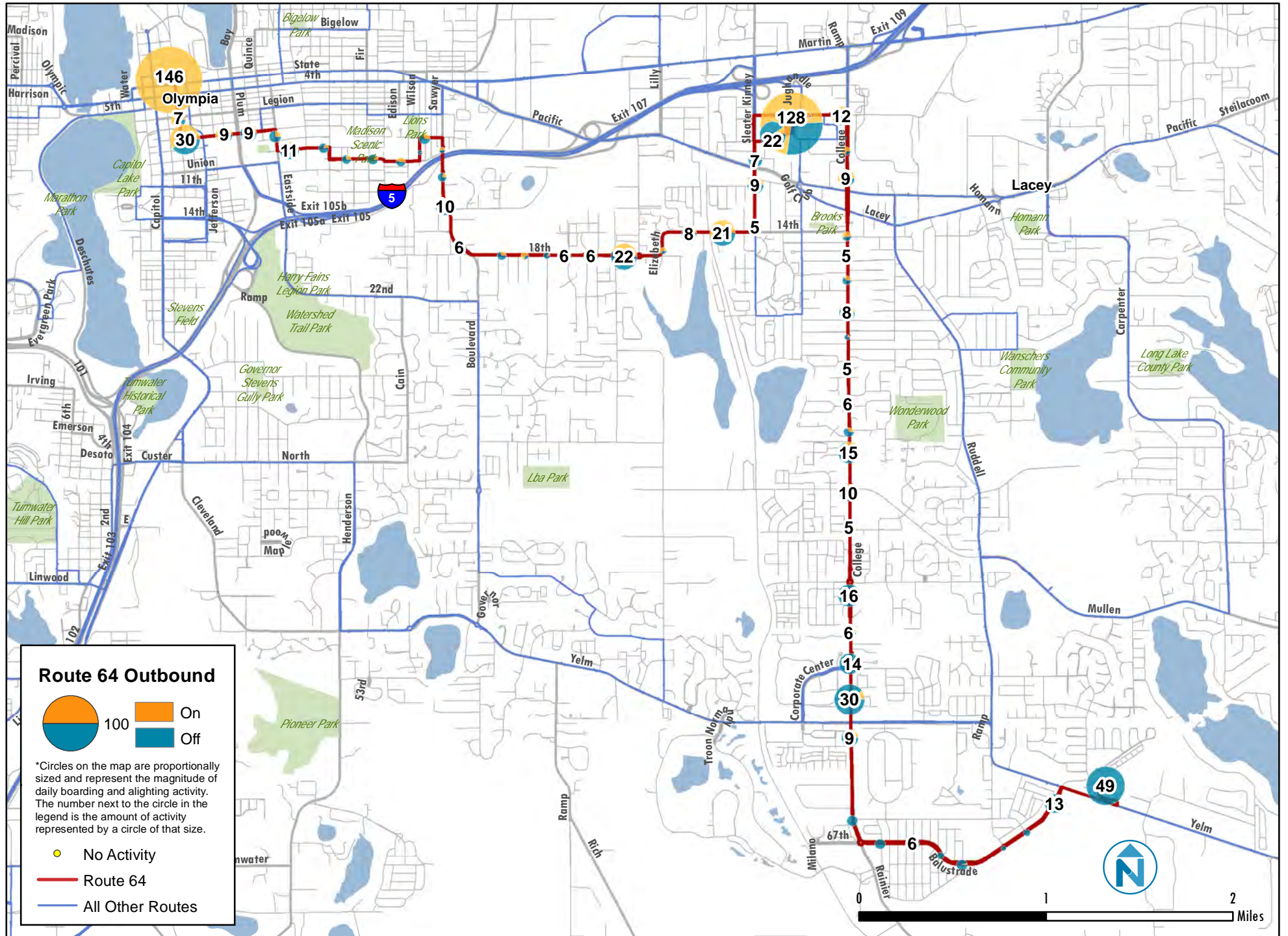
Route 62B Outbound - Weekday



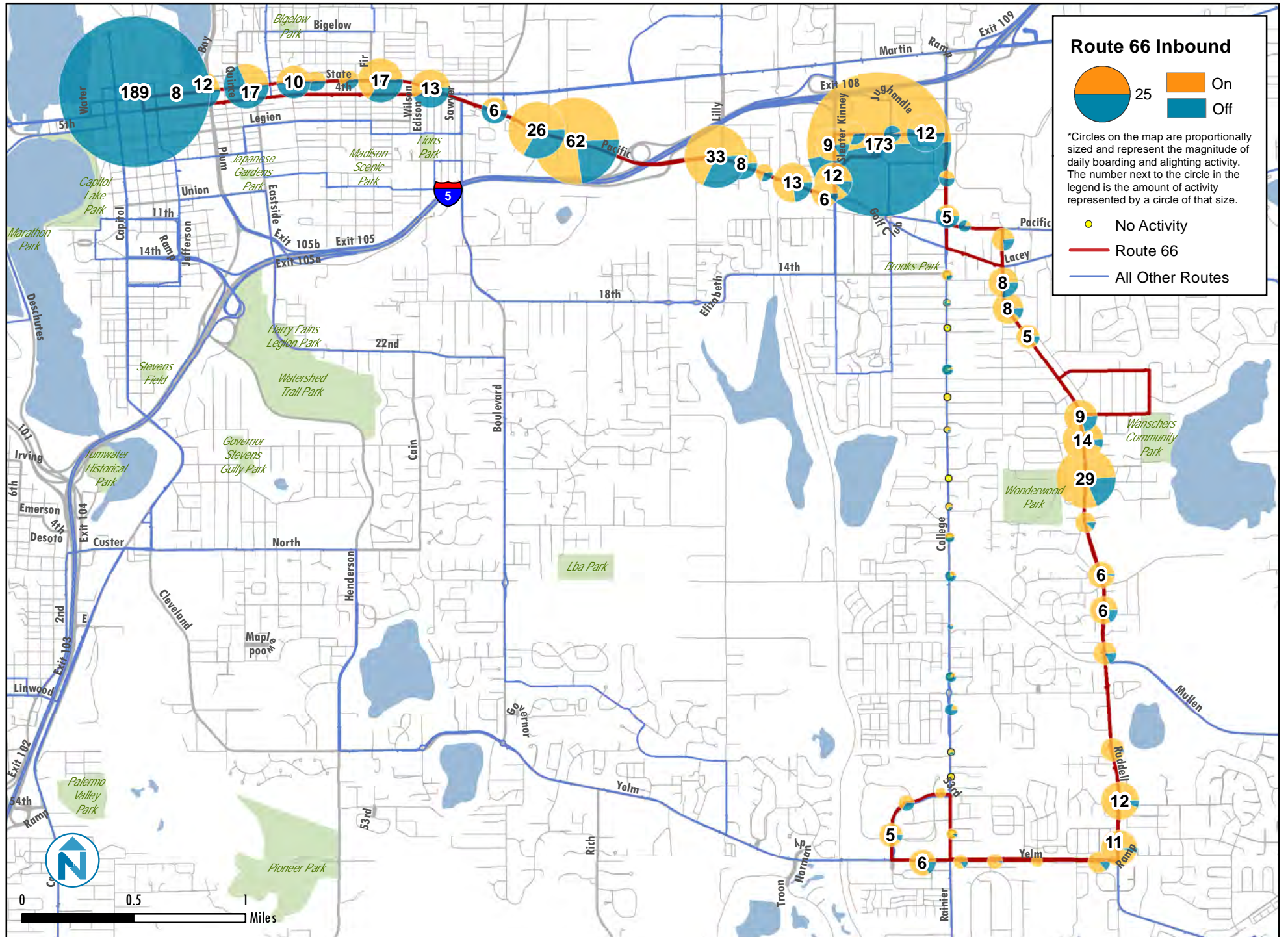
Route 64 Inbound - Weekday



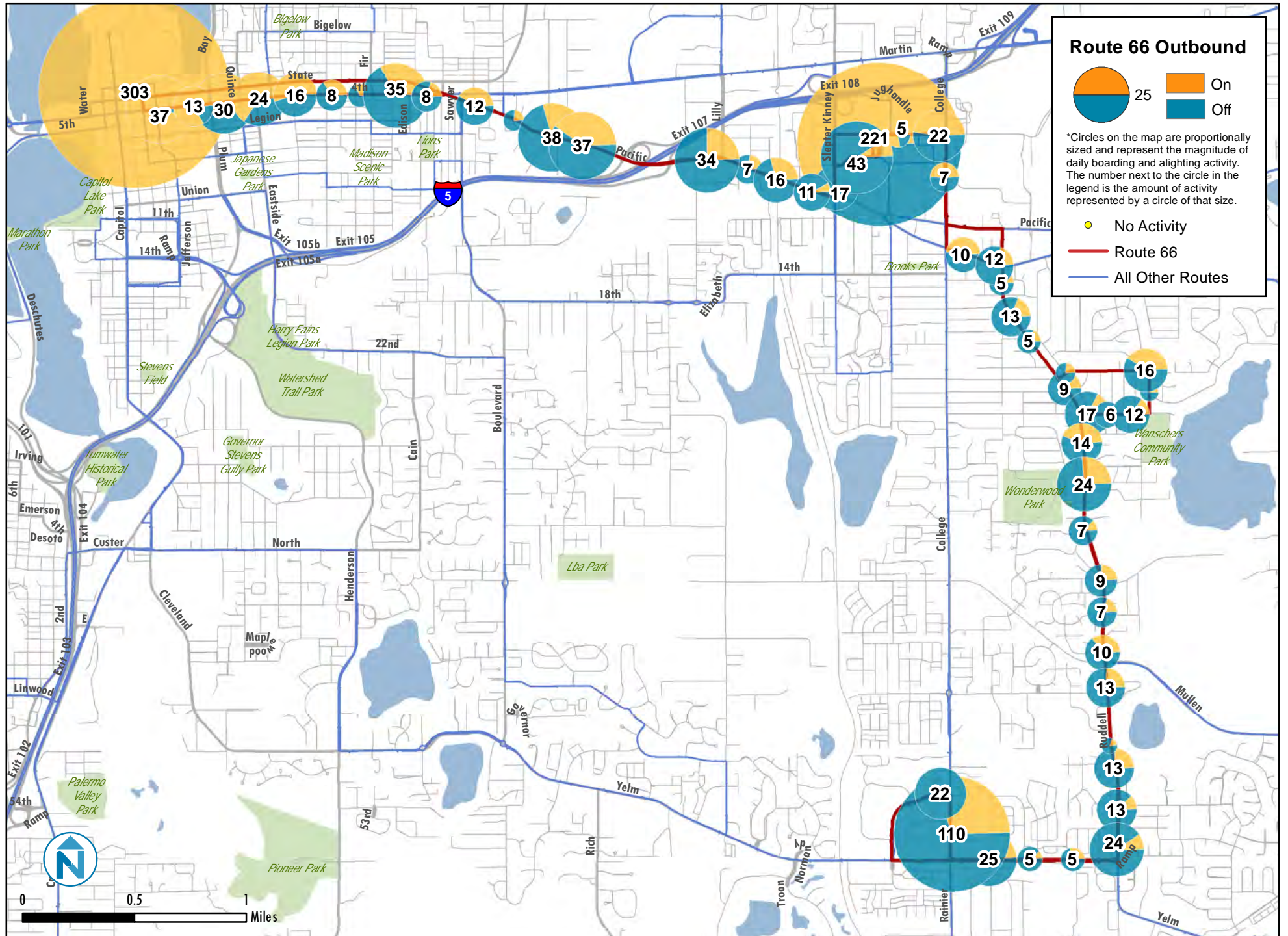
Route 64 Outbound - Weekday



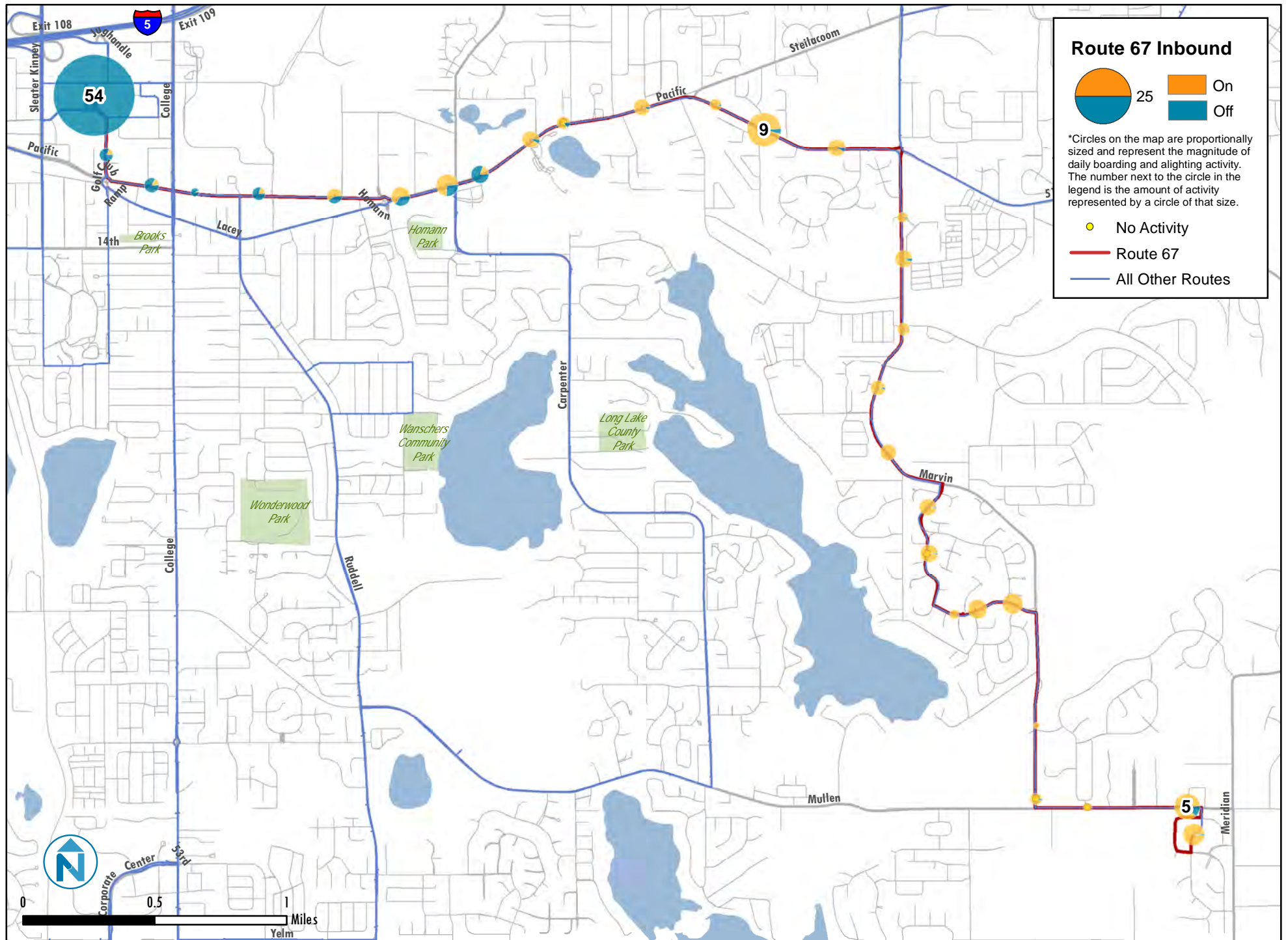
Route 66 Inbound - Weekday



Route 66 Outbound - Weekday

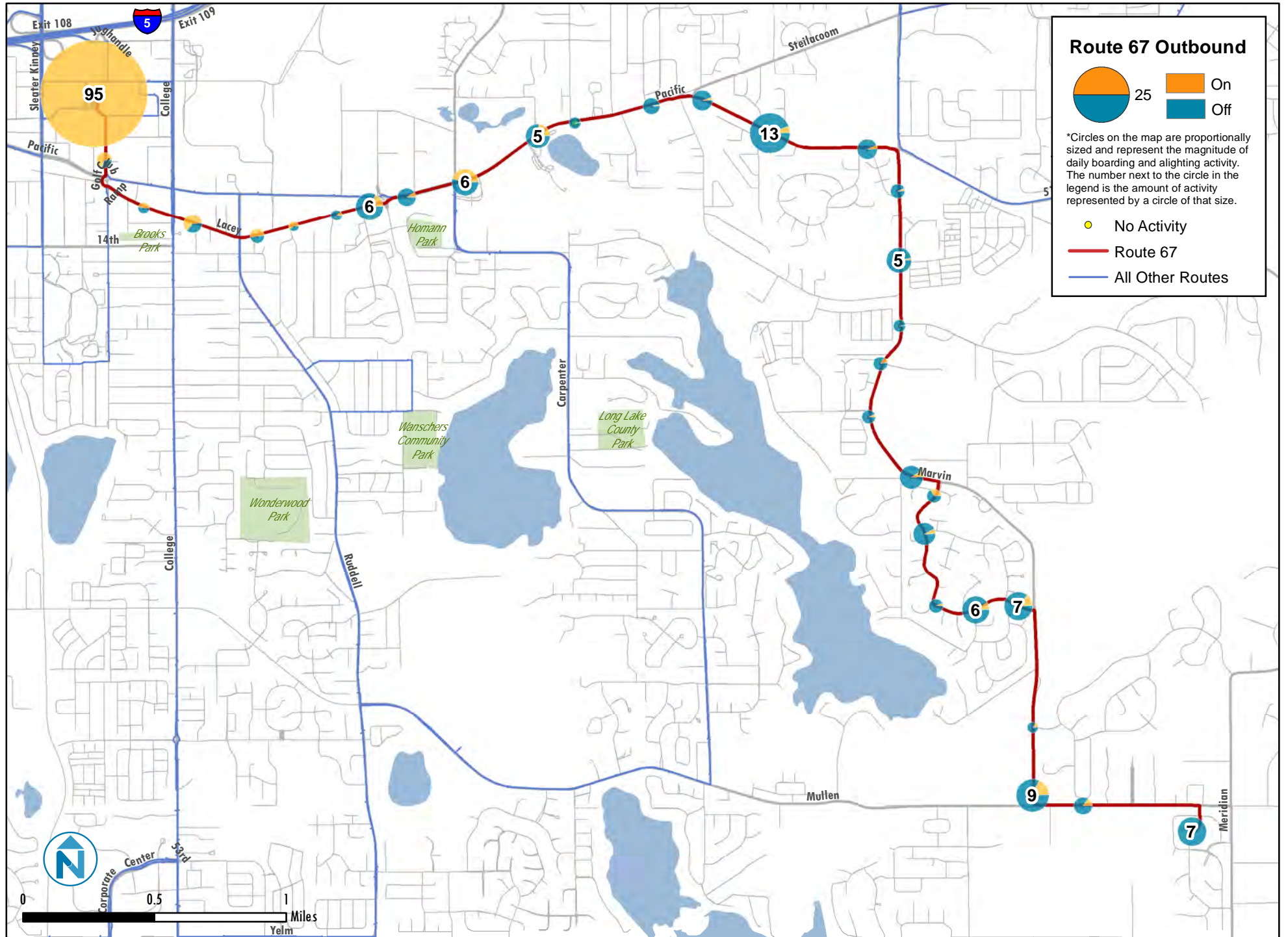


Route 67 Inbound - Weekday

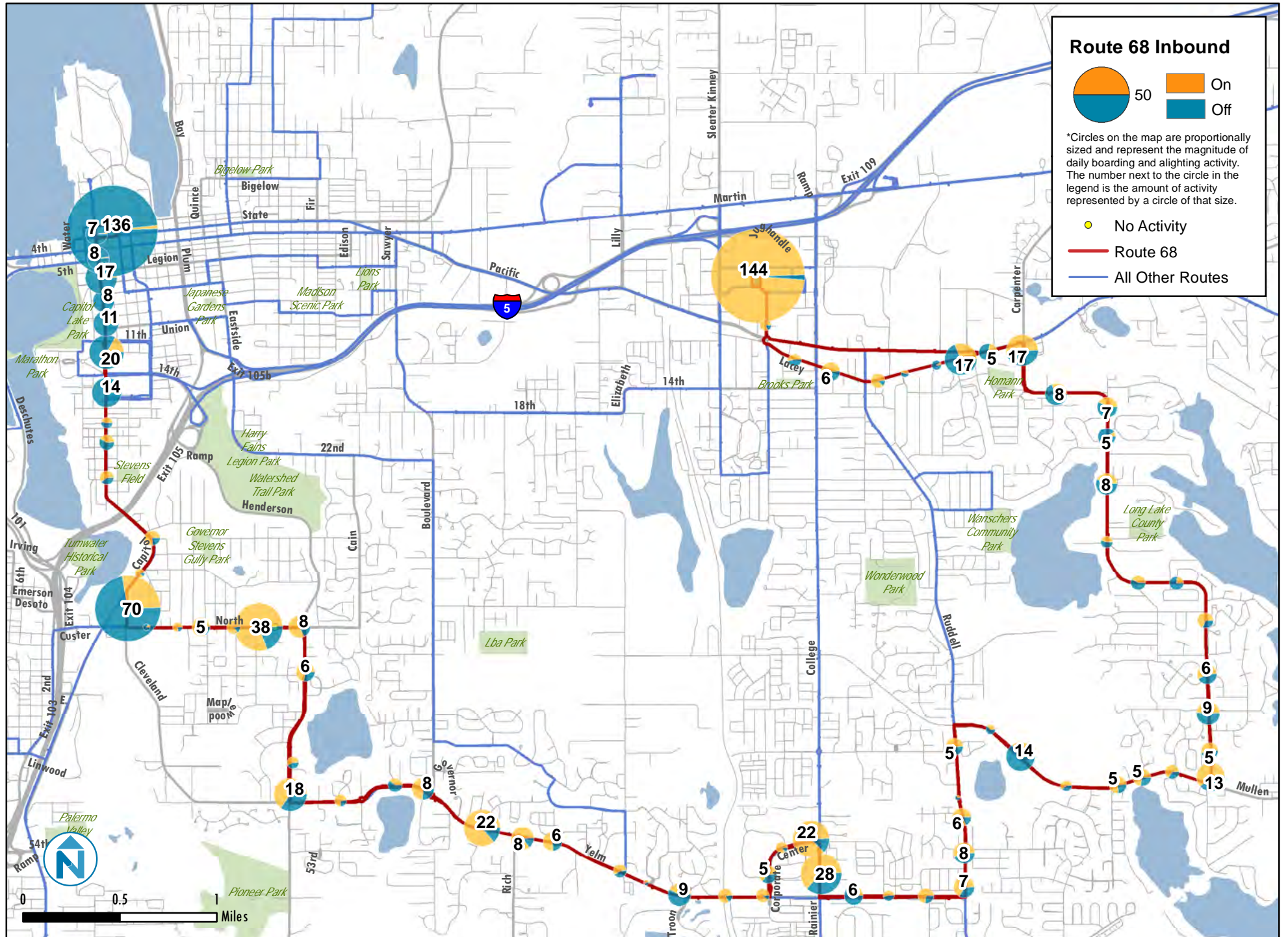




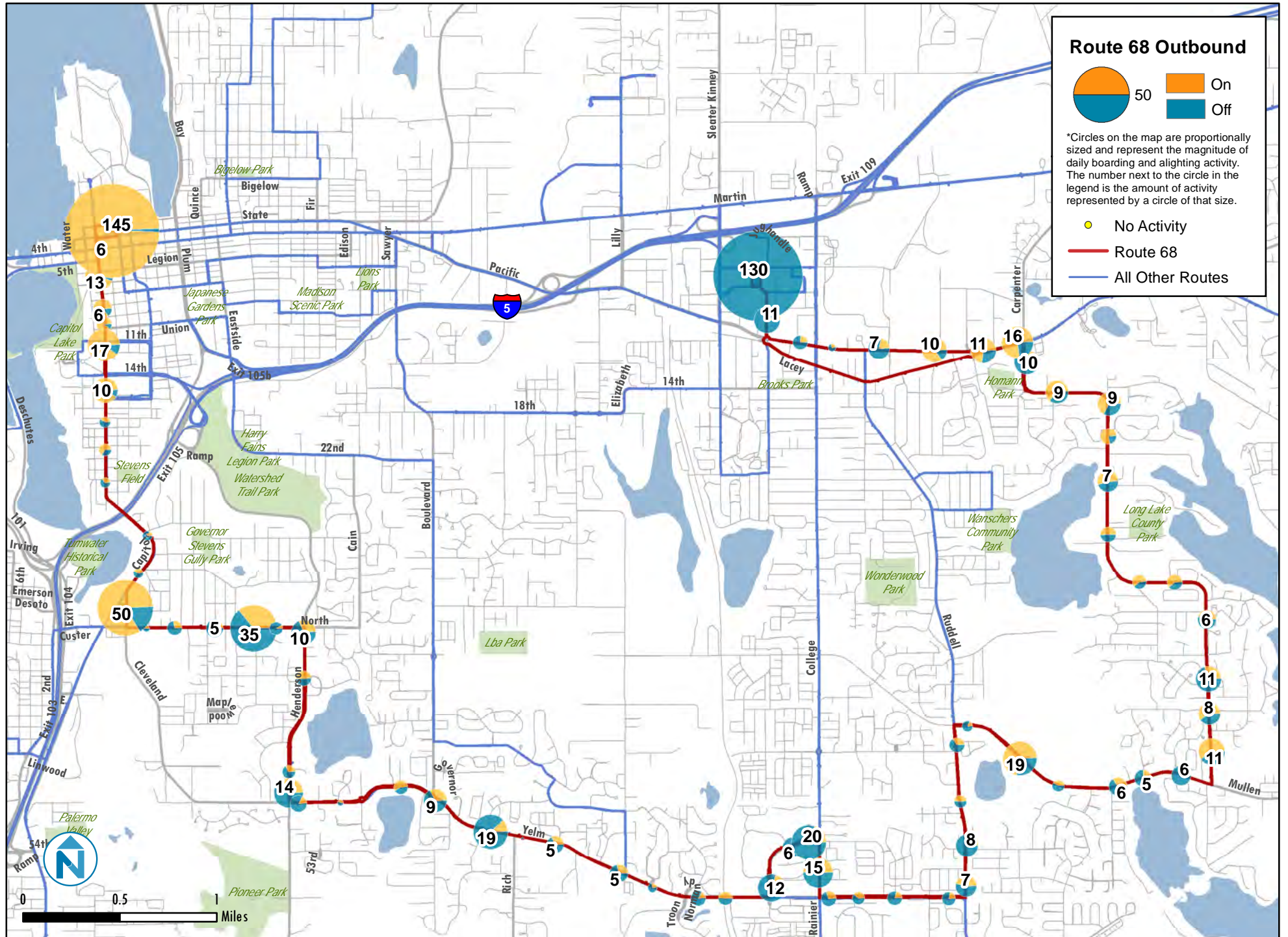
Route 67 Outbound - Weekday



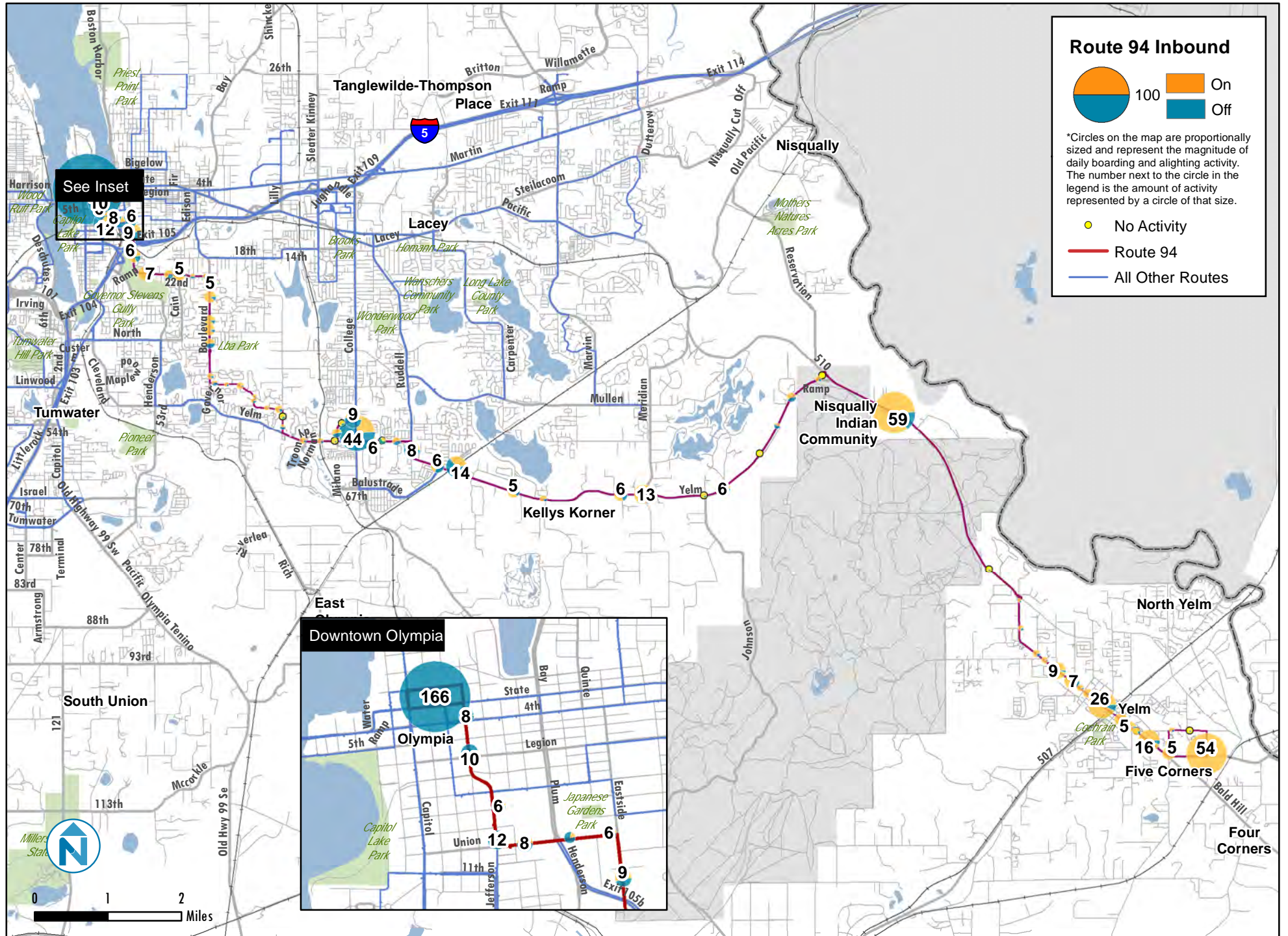
Route 68 Inbound - Weekday



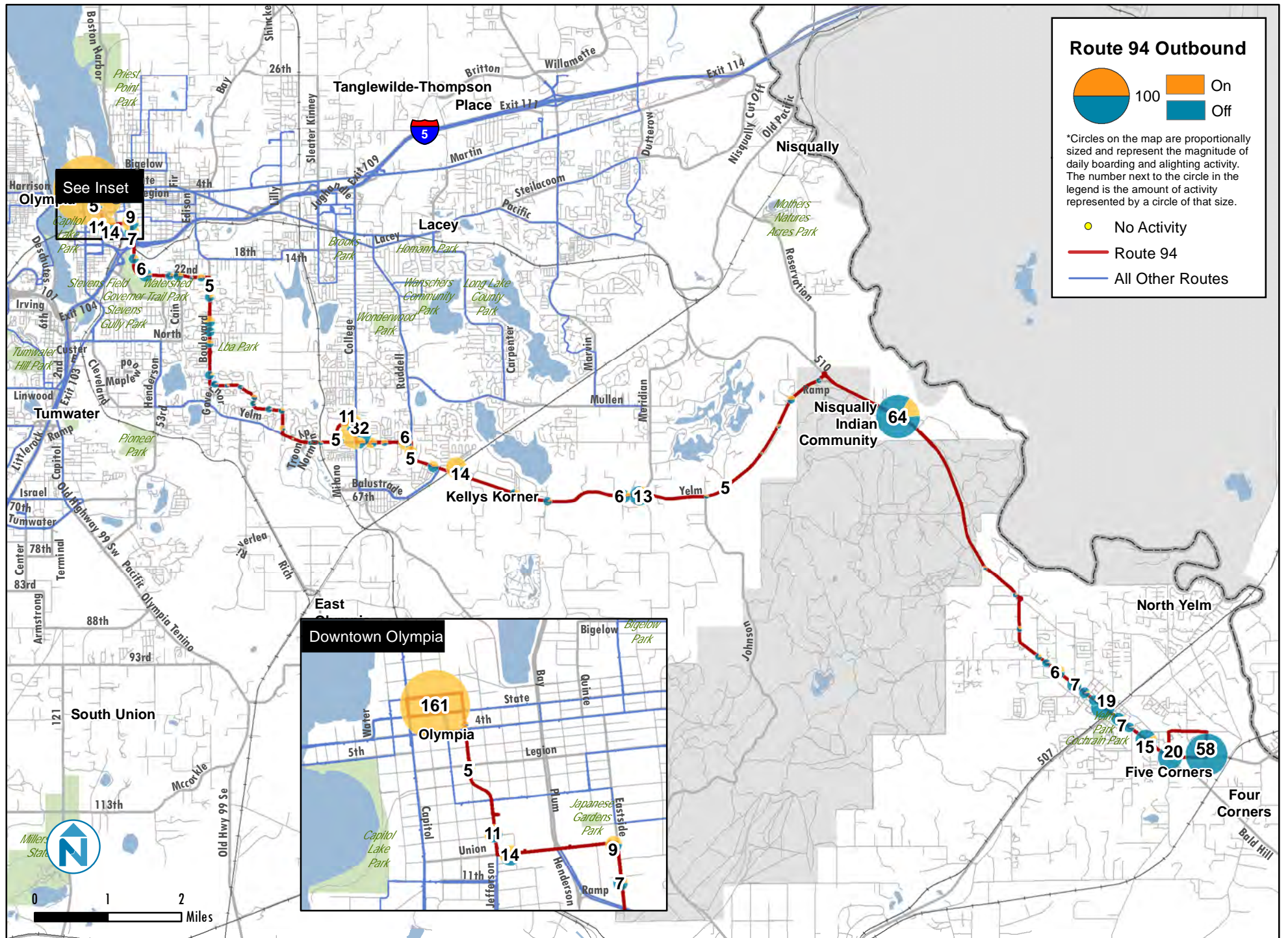
Route 68 Outbound - Weekday



Route 94 Inbound - Weekday



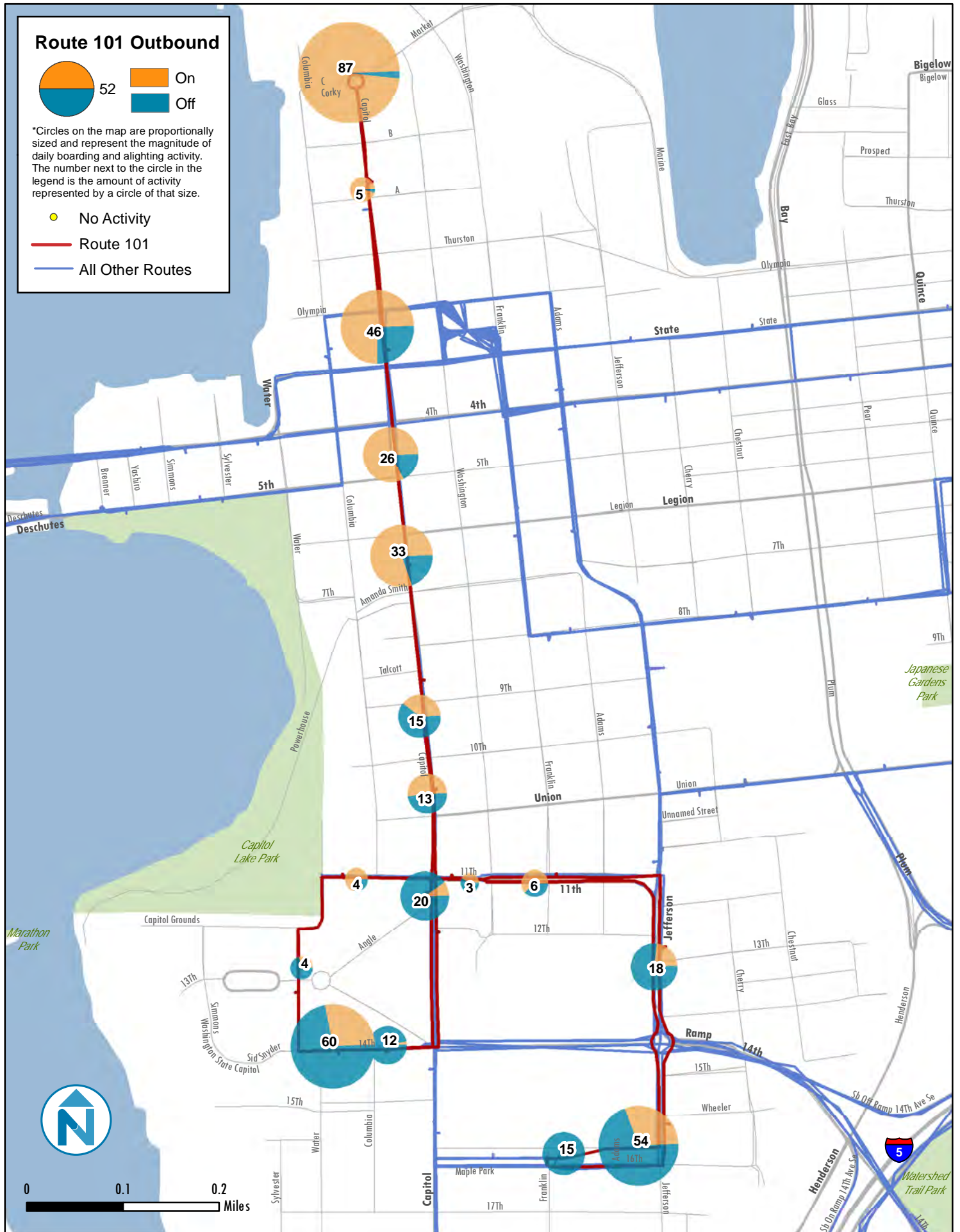
Route 94 Outbound - Weekday



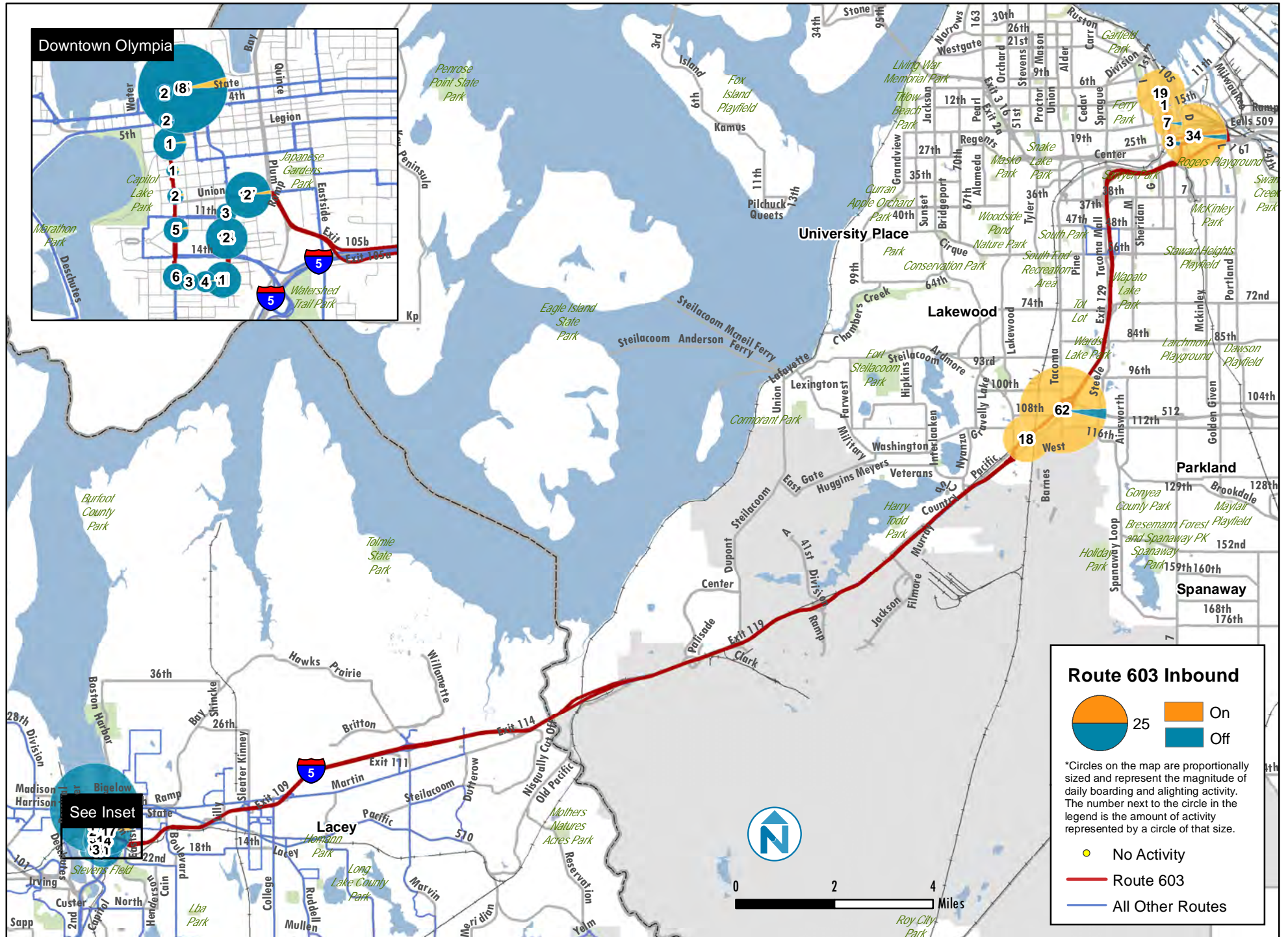
# Route 101 Inbound - Weekday



# Route 101 Outbound - Weekday

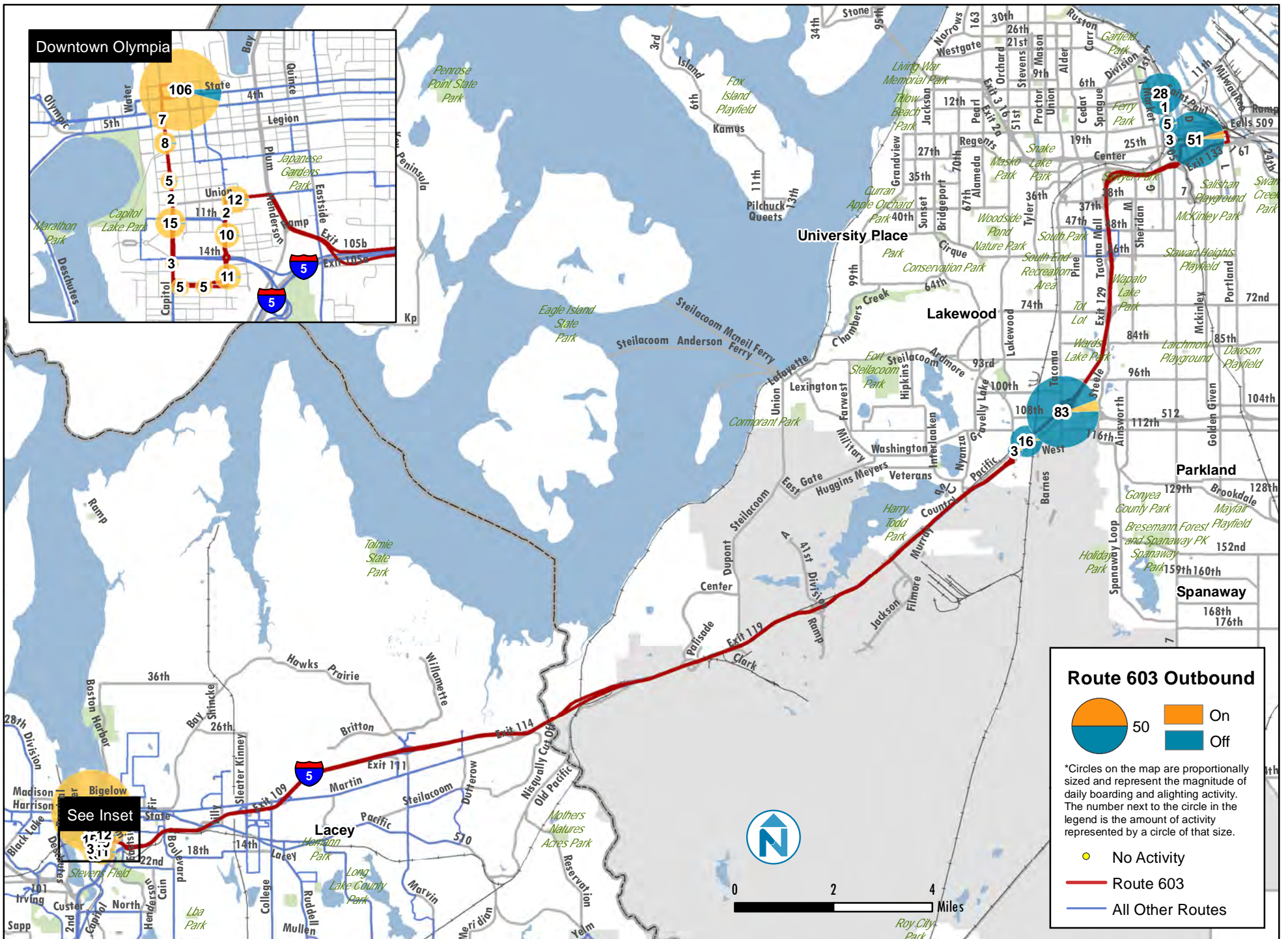


Route 603 Inbound - Weekday

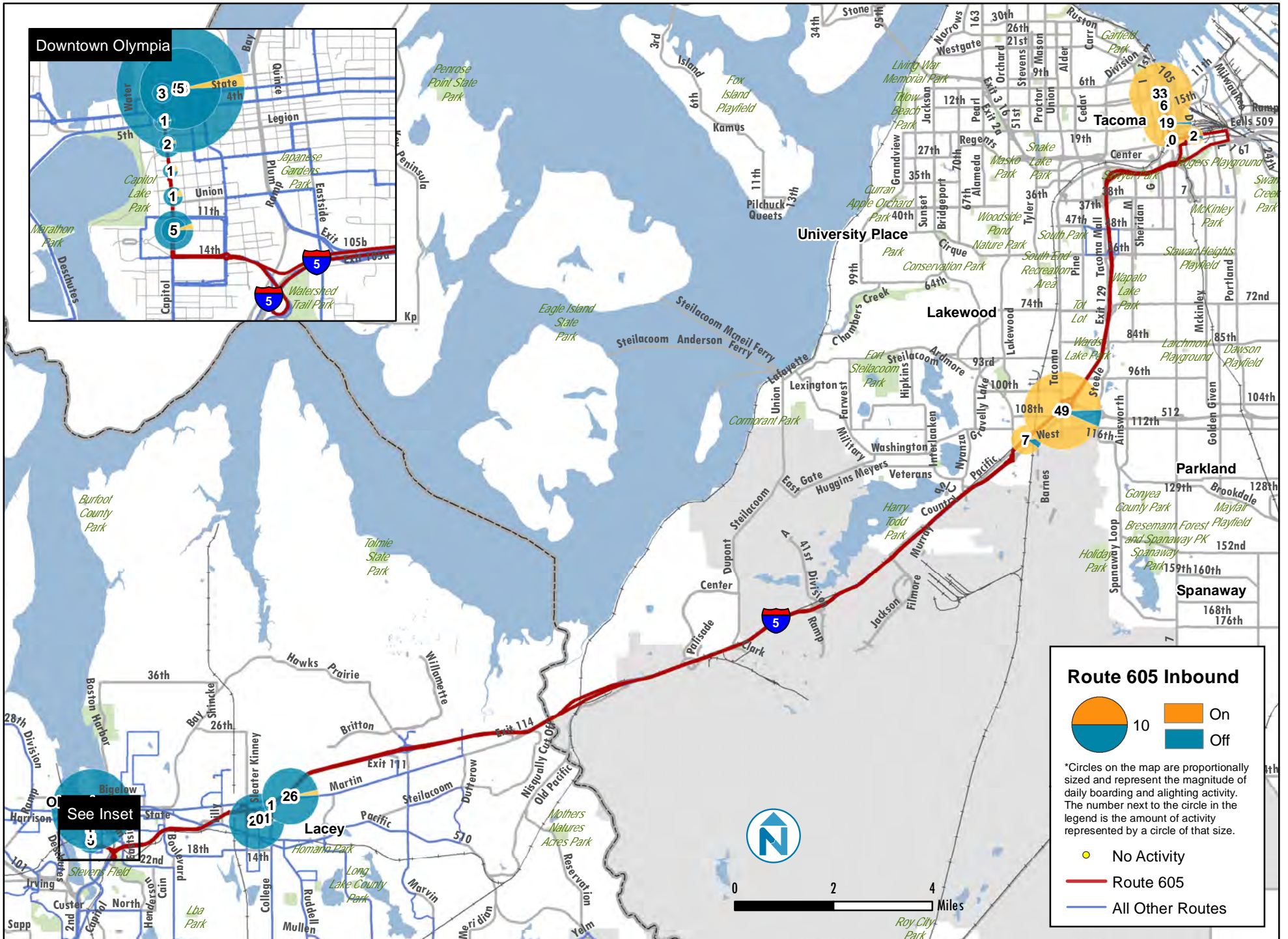




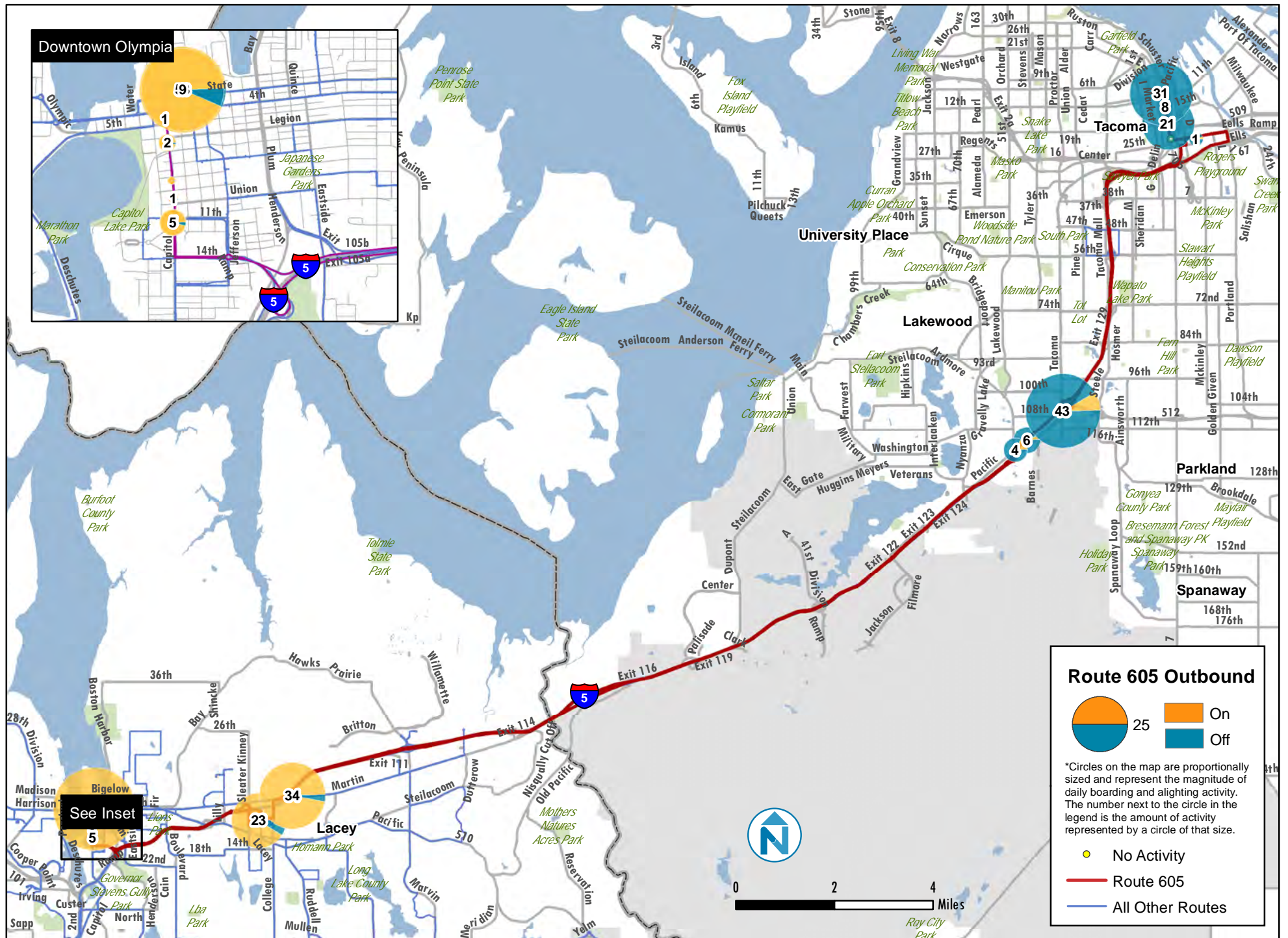
Route 603 Outbound - Weekday



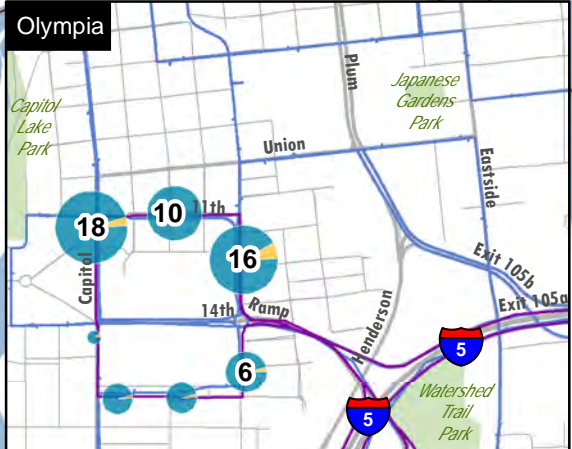
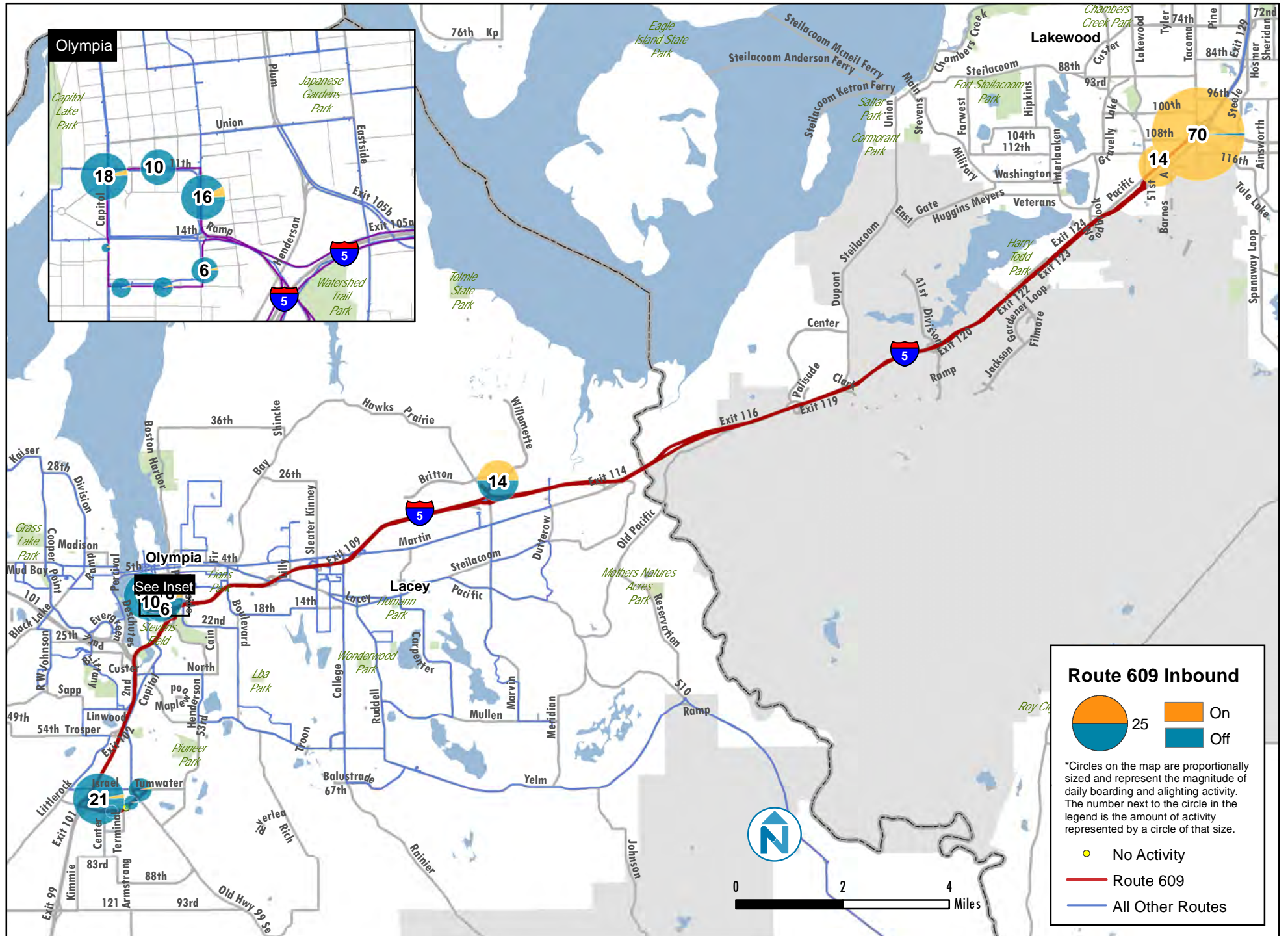
Route 605 Inbound - Weekday



Route 605 Outbound - Weekday



Route 609 Inbound - Weekday



**Route 609 Inbound**

○ 25 On/Off

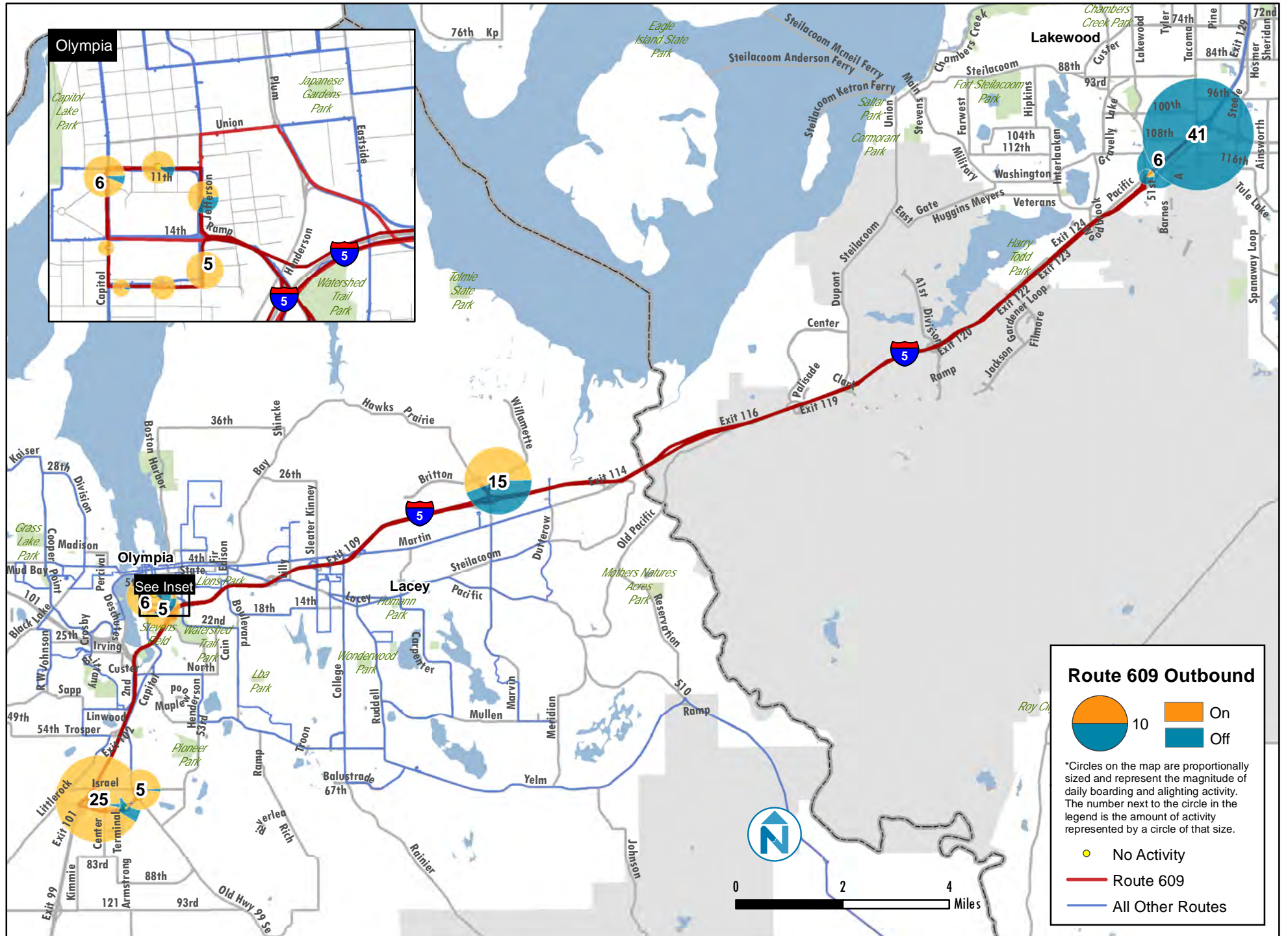
○ No Activity

— Route 609

— All Other Routes

\*Circles on the map are proportionally sized and represent the magnitude of daily boarding and alighting activity. The number next to the circle in the legend is the amount of activity represented by a circle of that size.

Route 609 Outbound - Weekday



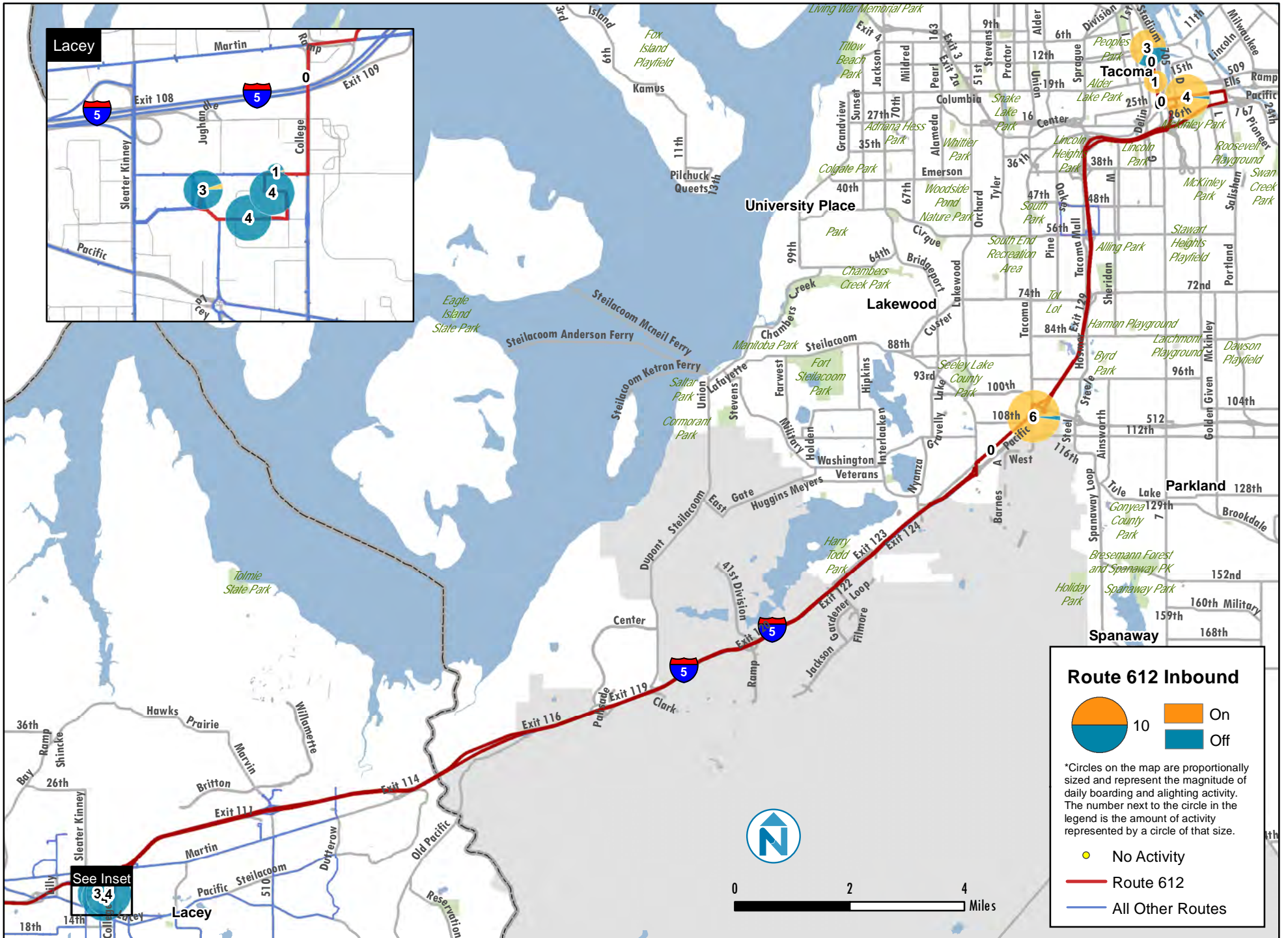
**Route 609 Outbound**

10 On  
 10 Off

\*Circles on the map are proportionally sized and represent the magnitude of daily boarding and alighting activity. The number next to the circle in the legend is the amount of activity represented by a circle of that size.

- No Activity
- Route 609
- All Other Routes

Route 612 Inbound - Weekday



Route 612 Outbound - Weekday

